

2023

TAX ASSESSMENT MAP

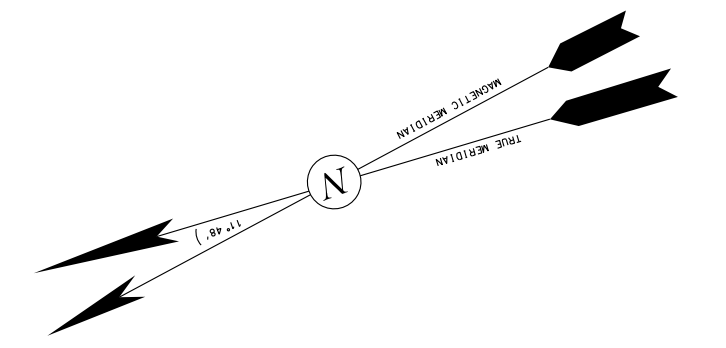
TOWNSHIP OF MEDFORD

BURLINGTON COUNTY, NEW JERSEY



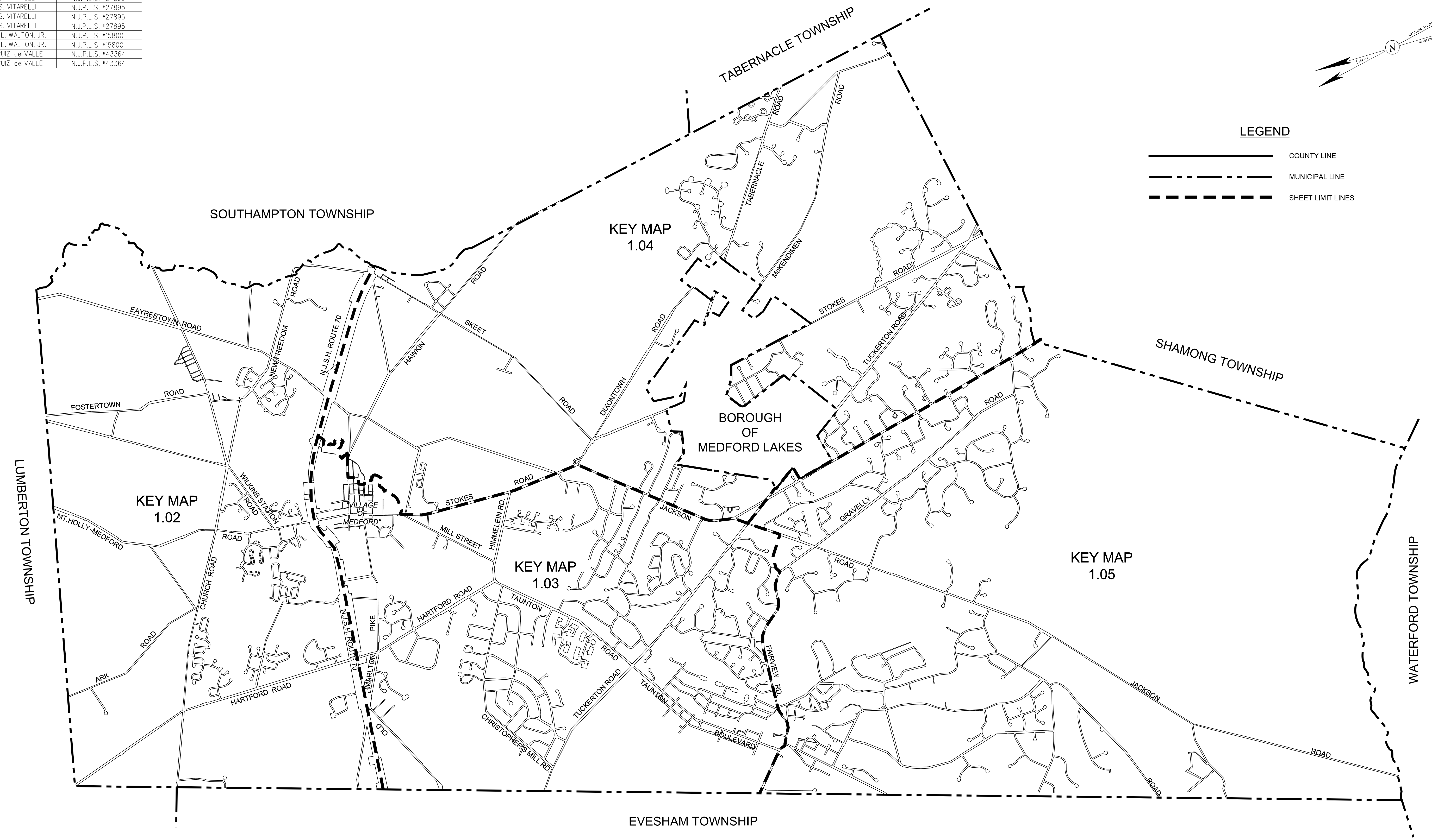
Engineers • Planners • Scientists • Surveyors

| DATE | NAME OF P.L.S. | LICENSE # OF P.L.S. |
|----------|------------------------|---------------------|
| 8/01/06 | PATRICK S. VITARELLI | N.J.P.L.S. *27895 |
| 9/29/06 | PATRICK S. VITARELLI | N.J.P.L.S. *27895 |
| 5/05/08 | PATRICK S. VITARELLI | N.J.P.L.S. *27895 |
| 1/20/09 | PATRICK S. VITARELLI | N.J.P.L.S. *27895 |
| 4/09/09 | PATRICK S. VITARELLI | N.J.P.L.S. *27895 |
| 10/31/16 | CHARLES L. WALTON, JR. | N.J.P.L.S. *15800 |
| 4/20/17 | CHARLES L. WALTON, JR. | N.J.P.L.S. *15800 |
| 9/24/18 | JOSE D. RUIZ del VALLE | N.J.P.L.S. *43364 |
| 5/28/21 | JOSE D. RUIZ del VALLE | N.J.P.L.S. *43364 |



LEGEND

- COUNTY LINE
- MUNICIPAL LINE
- SHEET LIMIT LINES



NOTE:
ALL ACREAGE GIVEN ON THIS MAP DOES NOT INCLUDE ROAD AREAS.

NOTE:
THE AREAS, BOUNDARIES AND DIMENSIONS, SHOWN ON THIS TAX MAP, ARE DERIVED FROM GROUND SURVEYS, AERIAL SURVEYS, AND RECORDED PLANS, MAPS, DEEDS, WILLS, AND ARE TO BE USED FOR ASSESSMENT PURPOSES ONLY.

NOTE:
THIS TAX MAP SUPERSEDES THE TAX MAP APPROVED MARCH 12, 1985

THIS SHEET IS A DIGITIZED COPY OF THE TAX MAP ORIGINALLY PREPARED BY: B. HAROLD WILLS THE ORIGINAL IS ON FILE IN THE OFFICE OF THE TOWNSHIP ENGINEER

MEDFORD TOWNSHIP WAS TAKEN FROM EVESHAM TOWNSHIP IN 1847, PAGE 16. THE FOLLOWING WERE SET OFF IN WHOLE OR IN PART FROM MEDFORD TOWNSHIP:
SHAMONG TOWNSHIP - 1852, PAGE 64
LUMBERTON TOWNSHIP - 1860, PAGE 248
MEDFORD LAKES BOROUGH - 1939, PAGE 93
NOTE: DATE AND PAGE REFER TO REVISED STATUTES OF NEW JERSEY

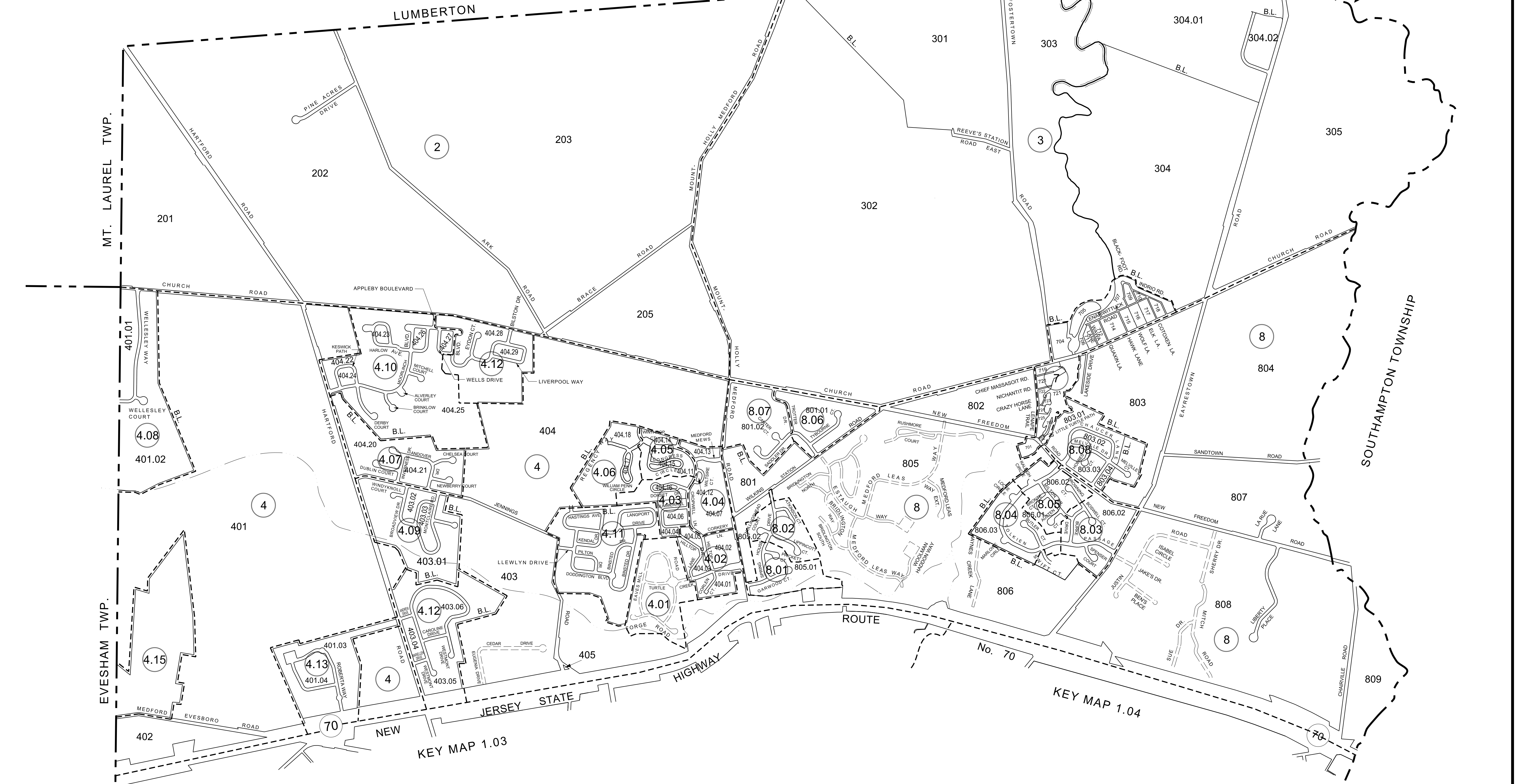
I HEREBY CERTIFY THAT THIS MAP AND ANY REQUIRED SURVEY HAS BEEN REVISED UNDER MY IMMEDIATE SUPERVISION, AND COMPLIES WITH THE LAWS OF THE STATE OF NEW JERSEY

PATRICK S. VITARELLI N.J.L.S. 27895

TAX MAP
TOWNSHIP OF MEDFORD
BURLINGTON COUNTY, NEW JERSEY
SCALE: 1"=2000' DATE: JAN. 1959
B. HAROLD WILLS TOWNSHIP ENGINEER
MT. HOLLY, NEW JERSEY

TO SHOW CONDITIONS AS OF 5/28/21

| DATE | NAME OF P.L.S. | LICENSE # OF P.L.S. |
|----------|------------------------|---------------------|
| 9/09/09 | PATRICK S. VITARELLI | N.J.P.L.S. #27895 |
| 2/28/11 | PATRICK S. VITARELLI | N.J.P.L.S. #27895 |
| 9/7/11 | PATRICK S. VITARELLI | N.J.P.L.S. #27895 |
| 9/08/16 | CHARLES L. WALTON JR. | N.J.P.L.S. #15800 |
| 4/20/17 | CHARLES L. WALTON JR. | N.J.P.L.S. #15800 |
| 11/1/17 | CHARLES L. WALTON JR. | N.J.P.L.S. #15800 |
| 9/24/18 | JOSE D. RUIZ del VALLE | N.J.P.L.S. #43364 |
| 10/22/20 | JOSE D. RUIZ del VALLE | N.J.P.L.S. #43364 |
| 5/28/21 | JOSE D. RUIZ del VALLE | N.J.P.L.S. #43364 |



THIS SHEET IS A DIGITIZED COPY OF THE TAX MAP ORIGINALLY PREPARED BY: B. HAROLD WILLS THE ORIGINAL IS ON FILE IN THE OFFICE OF THE TOWNSHIP ENGINEER

NOTE:
THE AREAS, BOUNDARIES AND DIMENSIONS, SHOWN ON THIS TAX MAP, ARE DERIVED FROM GROUND SURVEYS, AERIAL SURVEYS, AND RECORDED PLANS, MAPS, DEEDS, WILLS, AND ARE TO BE USED FOR ASSESSMENT PURPOSES ONLY.

NOTE:
THIS TAX MAP SUPERSEDES THE TAX MAP APPROVED MARCH 12, 1985

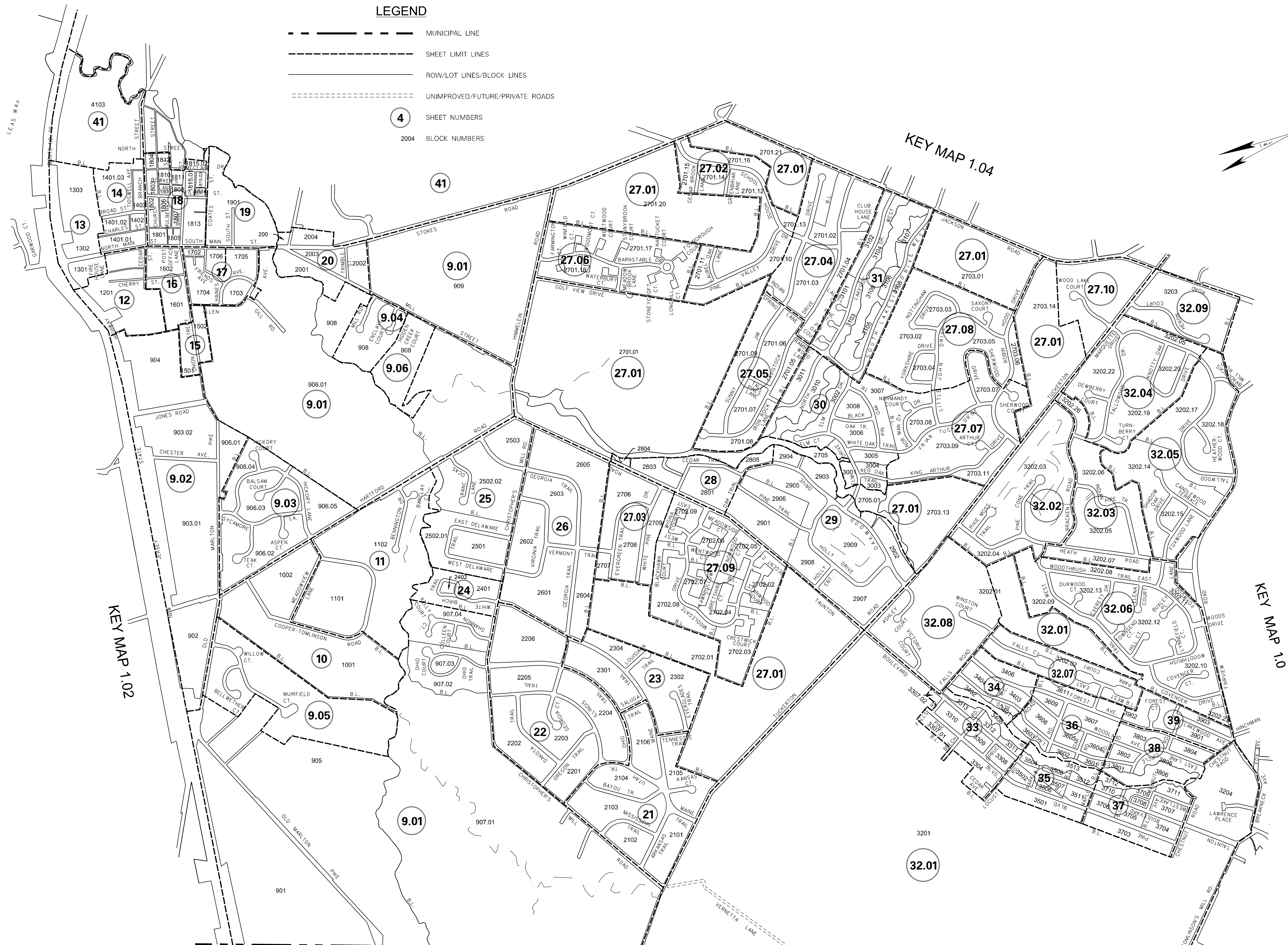
LEGEND

- MUNICIPAL LINE
- SHEET LIMIT LINES
- ROW/LOT LINES/BLOCK LINES
- UNIMPROVED/FUTURE/PRIVATE ROADS
- SHEET NUMBERS
- BLOCK NUMBERS

I HEREBY CERTIFY THAT THIS MAP AND ANY REQUIRED SURVEY HAS BEEN REVISED UNDER MY IMMEDIATE SUPERVISION, AND COMPLIES WITH THE LAWS OF THE STATE OF NEW JERSEY

JOSE D. RUIZ del VALLE N.J.L.S. 43364

TAX MAP
TOWNSHIP OF MEDFORD
 BURLINGTON COUNTY, NEW JERSEY
 SCALE: 1"=800' DATE: JAN. 1959
 B. HAROLD WILLS TOWNSHIP ENGINEER
 MT. HOLLY, NEW JERSEY
 TO SHOW CONDITIONS AS OF 5/28/21



| DATE | NAME OF P.L.S. | LICENSE # OF P.L.S. |
|---------|----------------------|---------------------|
| 5/25/06 | PATRICK S. VITARELLI | N.J.P.L.S. #27895 |
| 5/5/08 | PATRICK S. VITARELLI | N.J.P.L.S. #27895 |
| 4/09/09 | PATRICK S. VITARELLI | N.J.P.L.S. #27895 |
| | | |
| | | |

NOTE:
THE AREAS, BOUNDARIES AND DIMENSIONS, SHOWN ON THIS TAX MAP, ARE DERIVED FROM GROUND SURVEYS, AERIAL SURVEYS, AND RECORDED PLANS, MAPS, DEEDS, WILLS, AND ARE TO BE USED FOR ASSESSMENT PURPOSES ONLY.

NOTE:
THIS TAX MAP SUPERSEDES THE TAX MAP APPROVED MARCH 12, 1985

THIS SHEET IS A DIGITIZED COPY OF THE TAX MAP ORIGINALLY PREPARED BY: B. HAROLD WILLS THE ORIGINAL IS ON FILE IN THE OFFICE OF THE TOWNSHIP ENGINEER

EVESHAM TOWNSHIP

I HEREBY CERTIFY THAT THIS MAP AND ANY REQUIRED SURVEY HAS BEEN REVISED UNDER MY IMMEDIATE SUPERVISION, AND COMPLIES WITH THE LAWS OF THE STATE OF NEW JERSEY

PATRICK S. VITARELLI N.J.L.S. 27895

TAX MAP
TOWNSHIP OF MEDFORD
BURLINGTON COUNTY, NEW JERSEY
SCALE: 1"=800' DATE: JAN. 1959
B. HAROLD WILLS TOWNSHIP ENGINEER
MT. HOLLY, NEW JERSEY

TO SHOW CONDITIONS AS OF 4/09/09

KEY MAP 1.0

TAX MAP

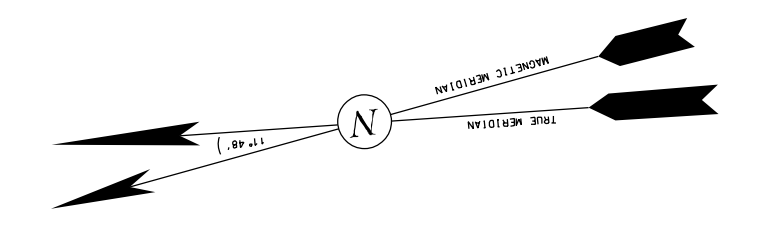
TOWNSHIP OF MEDFORD
 BURLINGTON COUNTY, NEW JERSEY
 SCALE: 1"=800' DATE: JAN. 1959

I HEREBY CERTIFY THAT THIS MAP HAS BEEN REVISED
 UNDER MY IMMEDIATE SUPERVISION, AND COMPLIES
 WITH THE LAWS OF THE STATE OF NEW JERSEY

PATRICK S. VITARELLI N.J.L.S. 27895

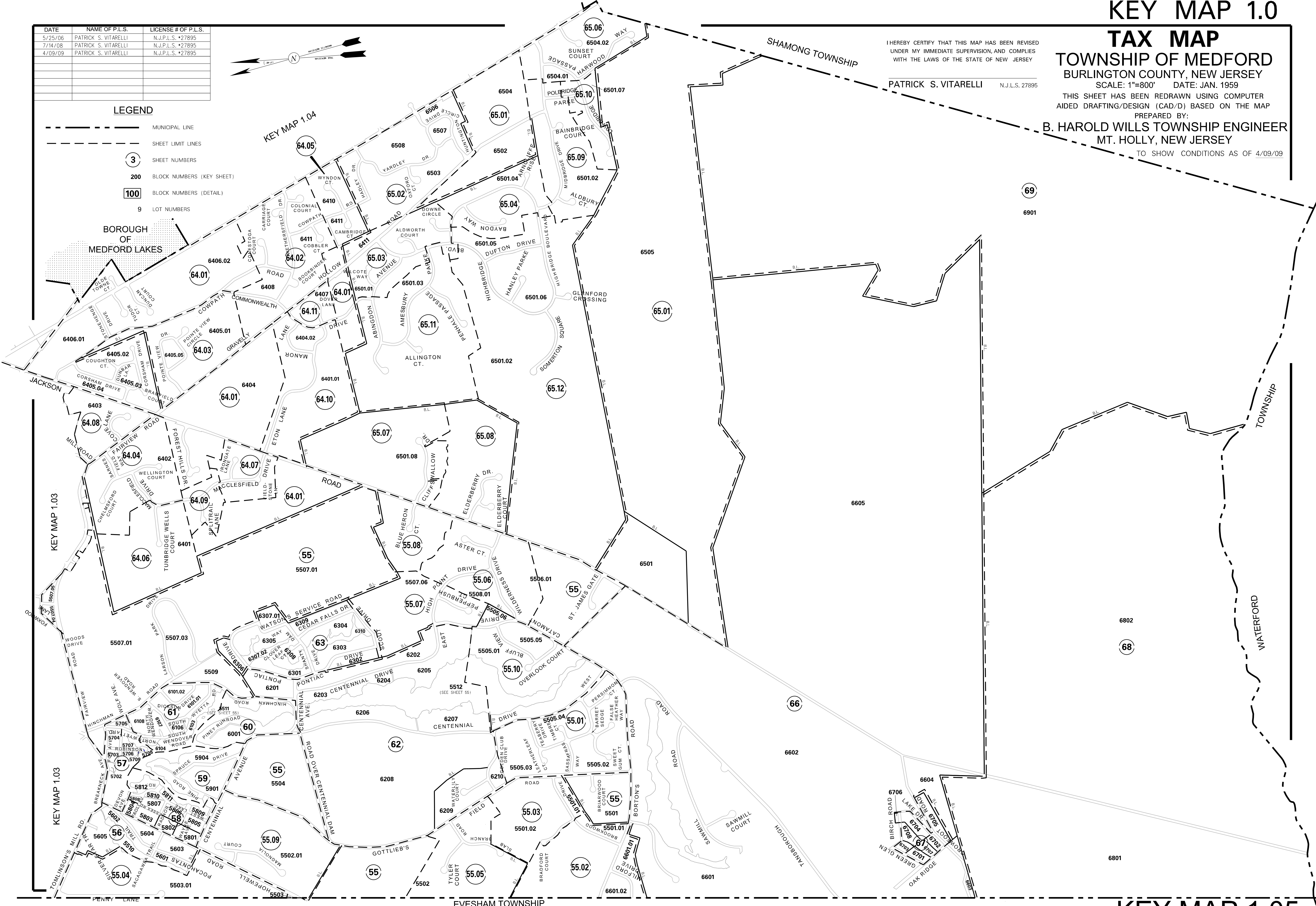
THIS SHEET HAS BEEN REDRAWN USING COMPUTER
 AIDED DRAFTING/DESIGN (CAD/D) BASED ON THE MAP
 PREPARED BY:
B. HAROLD WILLS TOWNSHIP ENGINEER
 MT. HOLLY, NEW JERSEY
 TO SHOW CONDITIONS AS OF 4/09/09

| DATE | NAME OF P.L.S. | LICENSE # OF P.L.S. |
|---------|----------------------|---------------------|
| 5/25/06 | PATRICK S. VITARELLI | N.J.P.L.S. #27895 |
| 7/14/08 | PATRICK S. VITARELLI | N.J.P.L.S. #27895 |
| 4/09/09 | PATRICK S. VITARELLI | N.J.P.L.S. #27895 |



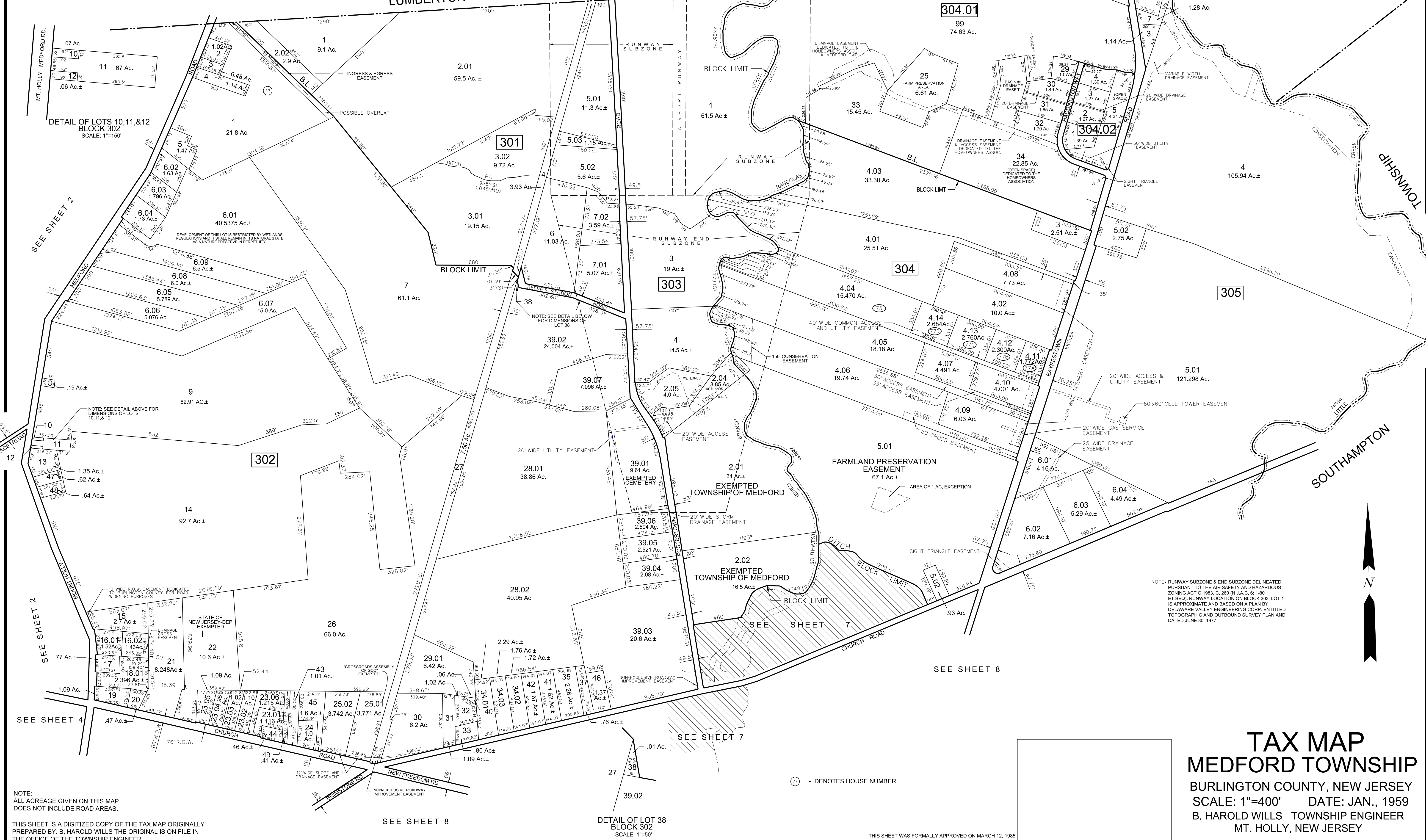
LEGEND

- MUNICIPAL LINE
- SHEET LIMIT LINES
- SHEET NUMBERS
- BLOCK NUMBERS (KEY SHEET)
- BLOCK NUMBERS (DETAIL)
- LOT NUMBERS



KEY MAP 1.05

| DATE | NAME OF P.L.S. | LICENSE # OF P.L.S. |
|----------|-----------------------|----------------------|
| 06/02/09 | PATRICK S. VITARELLI | N.J.P.L.S. *27895 |
| 11/12/10 | PATRICK S. VITARELLI | N.J.P.L.S. *27895 |
| 9/01/11 | PATRICK S. VITARELLI | N.J.P.L.S. *27895 |
| 11/29/11 | PATRICK S. VITARELLI | N.J.P.L.S. *27895 |
| 12/31/13 | STEVEN C. WOODROW | N.J.P.L.S. *27514 |
| 01/27/16 | STEVEN C. WOODROW | N.J.P.L.S. *27514 |
| 04/4/16 | CHARLES L. WALTON JR. | N.J.P.L.S. *15800 |
| 09/21/16 | CHARLES L. WALTON JR. | N.J.P.L.S. *15800 |
| 2/15/21 | JOSE D. RUIZ delVALLE | N.J.P.L.S. *43364 |
| 10/18/21 | JOHN M. DURA | N.J.P.L.S. *GS-28525 |
| 10/18/21 | JOHN M. DURA | N.J.P.L.S. *GS-28525 |
| 12/28/22 | JOHN M. DURA | N.J.P.L.S. *GS-28525 |



NOTE:
ALL ACREAGE GIVEN ON THIS MAP
DOES NOT INCLUDE ROAD AREAS.

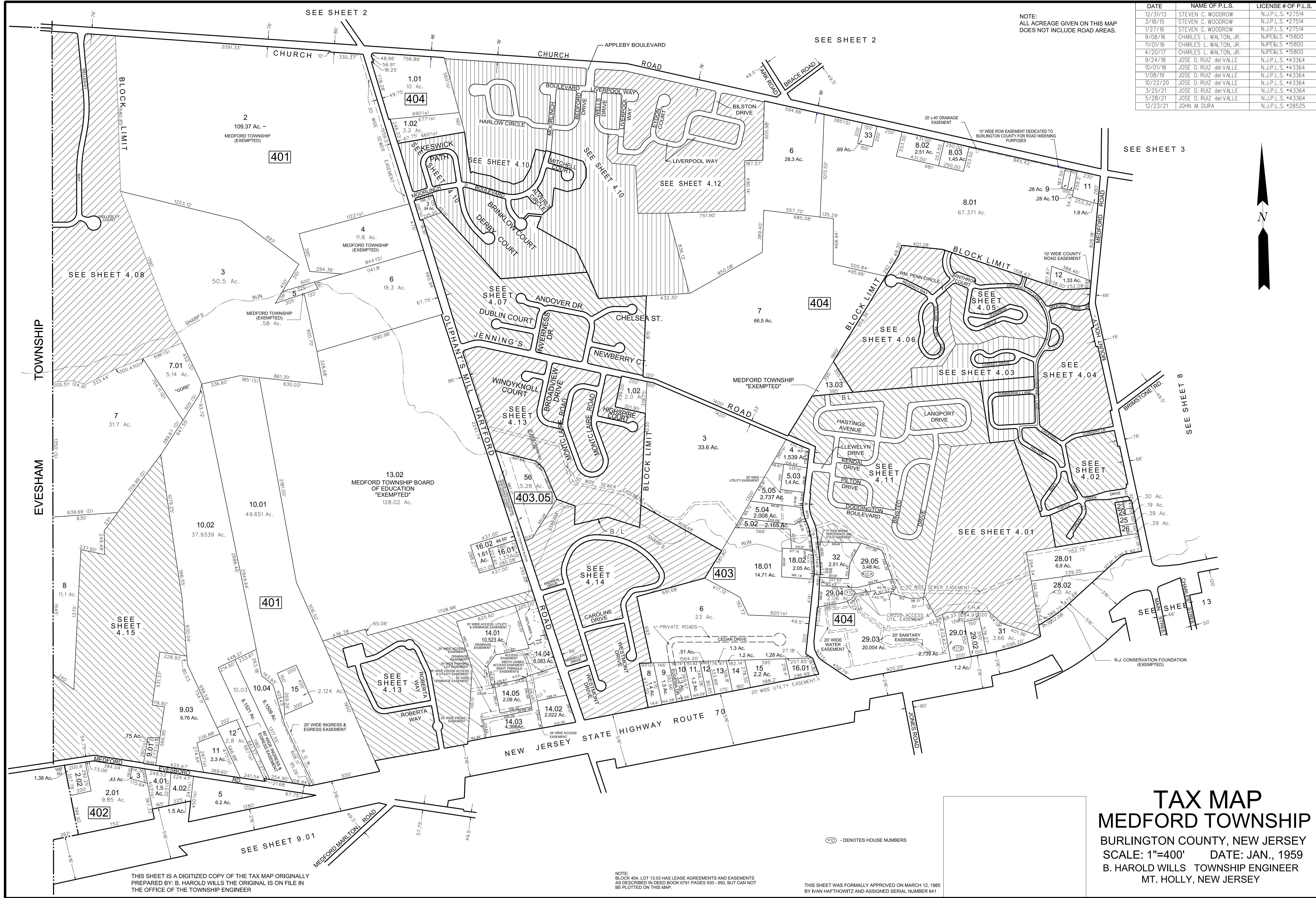
THIS SHEET IS A DIGITIZED COPY OF THE TAX MAP ORIGINALLY
PREPARED BY: B. HAROLD WILLS THE ORIGINAL IS ON FILE IN
THE OFFICE OF THE TOWNSHIP ENGINEER

THIS SHEET WAS FORMALLY APPROVED ON MARCH 12, 1985
BY IVAN HAFTHOWITZ AND ASSIGNED SERIAL NUMBER 641

TAX MAP
MEDFORD TOWNSHIP
BURLINGTON COUNTY, NEW JERSEY
SCALE: 1"=400' DATE: JAN., 1959
B. HAROLD WILLS TOWNSHIP ENGINEER
MT. HOLLY, NEW JERSEY

| DATE | NAME OF P.L.S. | LICENSE # OF P.L.S. |
|----------|------------------------|---------------------|
| 12/31/13 | STEVEN C. WOODROW | N.J.P.L.S. #27514 |
| 3/18/15 | STEVEN C. WOODROW | N.J.P.L.S. #27514 |
| 1/27/16 | STEVEN C. WOODROW | N.J.P.L.S. #27514 |
| 9/08/16 | CHARLES L. WALTON, JR. | NJPE&LS #15800 |
| 11/01/16 | CHARLES L. WALTON, JR. | NJPE&LS #15800 |
| 4/20/17 | CHARLES L. WALTON, JR. | NJPE&LS #15800 |
| 9/24/18 | JOSE D. RUIZ del VALLE | N.J.P.L.S. #43364 |
| 10/01/18 | JOSE D. RUIZ del VALLE | N.J.P.L.S. #43364 |
| 1/08/19 | JOSE D. RUIZ del VALLE | N.J.P.L.S. #43364 |
| 10/22/20 | JOSE D. RUIZ del VALLE | N.J.P.L.S. #43364 |
| 3/25/21 | JOSE D. RUIZ del VALLE | N.J.P.L.S. #43364 |
| 5/28/21 | JOSE D. RUIZ del VALLE | N.J.P.L.S. #43364 |
| 12/23/21 | JOHN M. DURA | N.J.P.L.S. #28525 |

NOTE:
ALL ACREAGE GIVEN ON THIS MAP
DOES NOT INCLUDE ROAD AREAS.



TAX MAP

MEDFORD TOWNSHIP

BURLINGTON COUNTY, NEW JERSEY
SCALE: 1"=400' DATE: JAN., 1959
B. HAROLD WILLS TOWNSHIP ENGINEER
MT. HOLLY, NEW JERSEY

THIS SHEET IS A DIGITIZED COPY OF THE TAX MAP ORIGINALLY PREPARED BY: B. HAROLD WILLS THE ORIGINAL IS ON FILE IN THE OFFICE OF THE TOWNSHIP ENGINEER

NOTE:
BLOCK 404, LOT 13.03 HAS LEASE AGREEMENTS AND EASEMENTS AS DESCRIBED IN DEED BOOK 6791 PAGES 930 - 950, BUT CAN NOT BE PLOTTED ON THIS MAP.

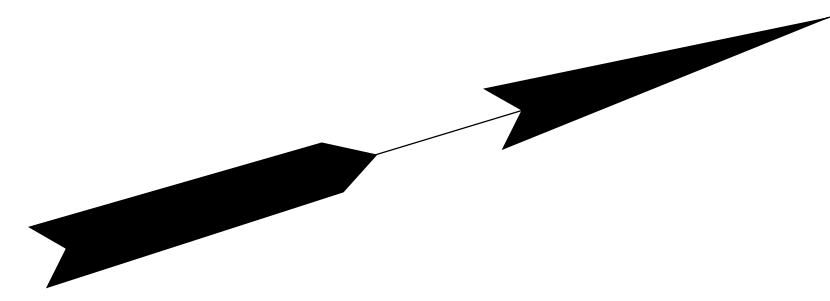
THIS SHEET WAS FORMALLY APPROVED ON MARCH 12, 1985 BY IVAN HAFTHOWITZ AND ASSIGNED SERIAL NUMBER 641

⊙ - DENOTES HOUSE NUMBERS

| DATE | NAME OF P.L.S. | LICENSE # OF P.L.S. |
|----------|----------------------|---------------------|
| 4/28/08 | PATRICK S. VITARELLI | N.J.P.L.S. #27895 |
| 12/31/13 | STEVEN C. WOODROW | N.J.P.L.S. #27514 |

SEE SHEET 4

SEE SHEET 4.11



SEE SHEET 4

SEE SHEET 4.03

SEE SHEET 4.02

SEE SHEET 4.02

- NOTES:
- EASEMENT FOR MAINTENANCE OF UTILITIES WITHIN THE OPEN SPACE AREAS DEDICATED TO MEDFORD TOWNSHIP.
 - ACCESS, INGRESS AND EGRESS OVER ALL OPEN GRANTED TO THE TOWNSHIP OF MEDFORD FOR MAINTENANCE AND REPAIR OF ALL MUNICIPAL UTILITIES.
- [Symbol] DENOTES HOUSE NUMBER (TYP.)

TAX MAP
TOWNSHIP OF MEDFORD
 BURLINGTON COUNTY, NEW JERSEY
 SCALE: 1"=50' DATED JANUARY 1990
 HARRY O. BATEMAN
 LICENSED LAND SURVEYOR NO. 10123
 MT. LAUREL, NEW JERSEY

NOTE:
 ALL ACREAGE GIVEN ON THIS MAP DOES NOT INCLUDE ROAD AREAS.

THIS SHEET IS A DIGITIZED COPY OF THE TAX MAP ORIGINALLY PREPARED BY: HARRY O. BATEMAN THE ORIGINAL IS ON FILE IN THE OFFICE OF THE TOWNSHIP ENGINEER

TH - TOWNHOUSE (84) 33.6%
 1BR - SINGLE BEDROOM (36) 14.4%
 SINGLE BEDROOM DELUXE (14) 45.6%
 2BR - DOUBLE BEDROOM (16) 6.4%

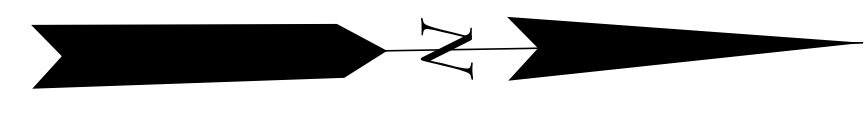
EVEN NUMBERS INDICATE SECOND FLOOR UNIT
 ODD NUMBERS INDICATE FIRST FLOOR UNIT

THIS SHEET WAS FORMALLY APPROVED ON MARCH 12, 1985 BY IVAN HAFTHOWITZ AND ASSIGNED SERIAL NUMBER 641

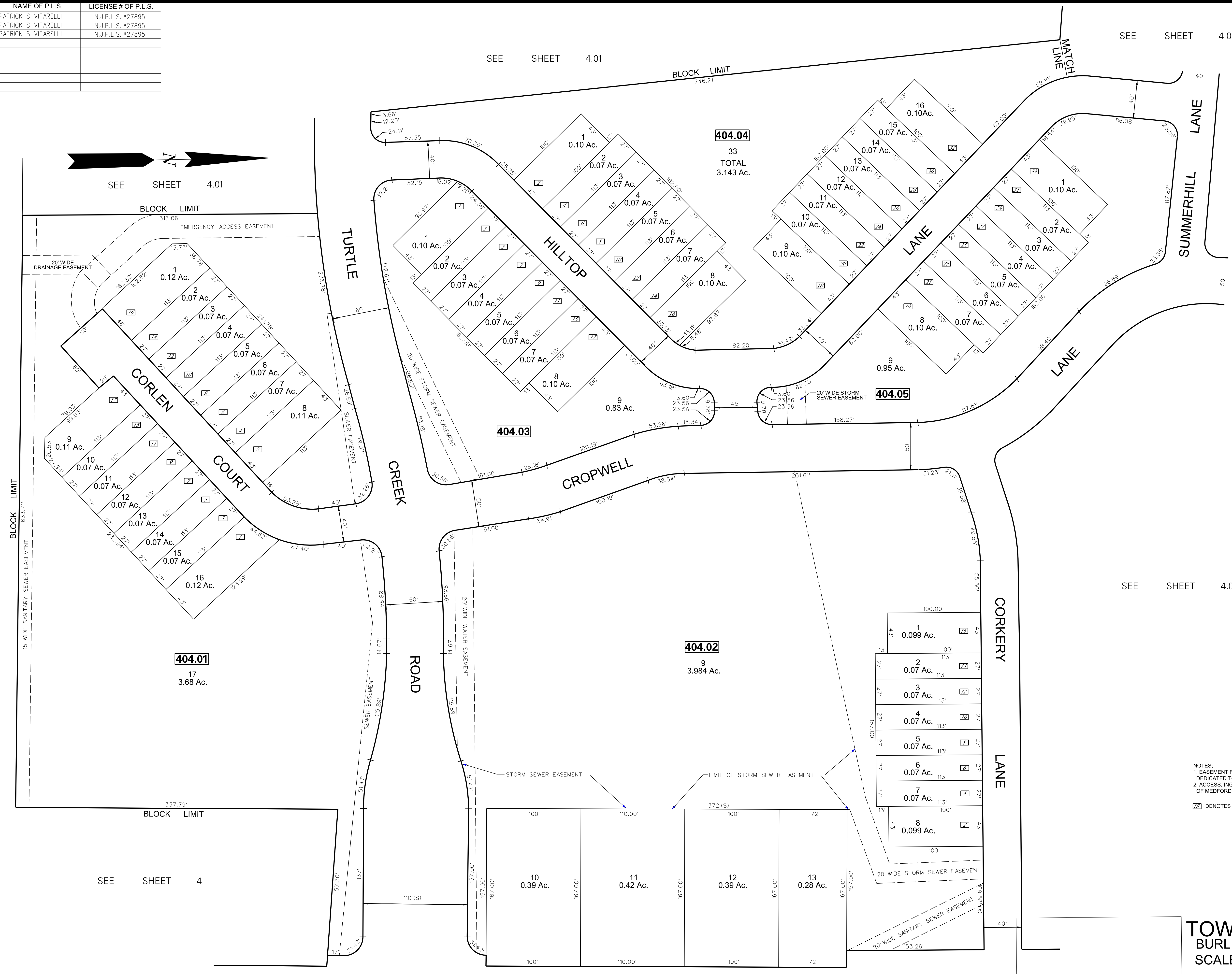
| DATE | NAME OF P.L.S. | LICENSE # OF P.L.S. |
|---------|----------------------|---------------------|
| 5/30/06 | PATRICK S. VITARELLI | N.J.P.L.S. #27895 |
| 9/29/06 | PATRICK S. VITARELLI | N.J.P.L.S. #27895 |
| 4/28/08 | PATRICK S. VITARELLI | N.J.P.L.S. #27895 |
| | | |
| | | |
| | | |

SEE SHEET 4.01

SEE SHEET 4.03



SEE SHEET 4.01



SEE SHEET 4

SEE SHEET 4.04

SEE SHEET 4

NOTES:
 1. EASEMENT FOR MAINTENANCE OF UTILITIES WITHIN THE OPEN SPACE AREAS DEDICATED TO MEDFORD TOWNSHIP.
 2. ACCESS, INGRESS AND EGRESS OVER ALL OPEN GRANTED TO THE TOWNSHIP OF MEDFORD FOR MAINTENANCE AND REPAIR OF ALL MUNICIPAL UTILITIES.
 [Symbol] DENOTES HOUSE NUMBER (TYP.)

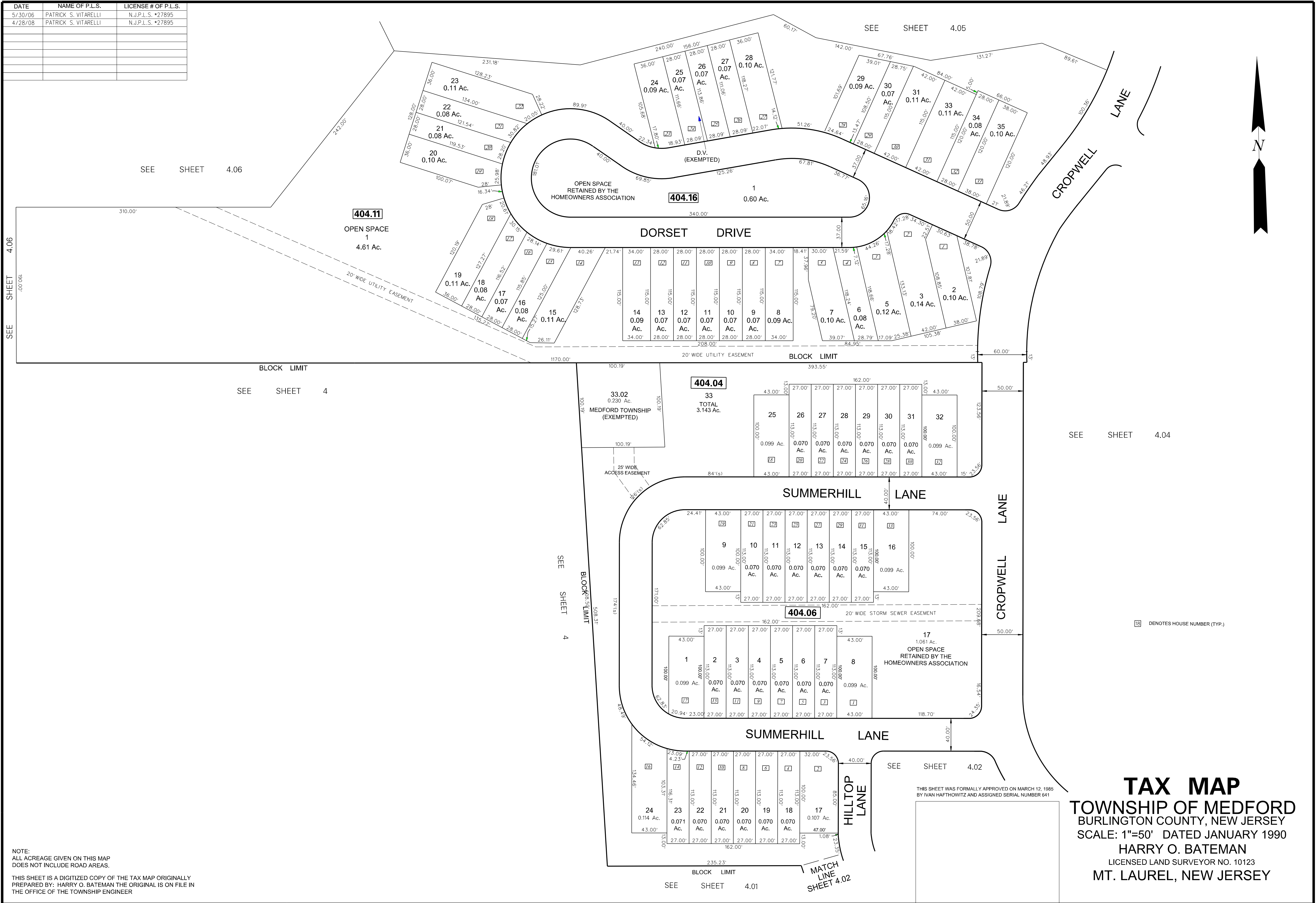
TAX MAP
 TOWNSHIP OF MEDFORD
 BURLINGTON COUNTY, NEW JERSEY
 SCALE: 1"=50' DATED JANUARY 1990
 HARRY O. BATEMAN
 LICENSED LAND SURVEYOR NO. 10123
 MT. LAUREL, NEW JERSEY

NOTE:
 ALL ACREAGE GIVEN ON THIS MAP DOES NOT INCLUDE ROAD AREAS.
 THIS SHEET IS A DIGITIZED COPY OF THE TAX MAP ORIGINALLY PREPARED BY: HARRY O. BATEMAN THE ORIGINAL IS ON FILE IN THE OFFICE OF THE TOWNSHIP ENGINEER

MEDFORD - MT. HOLLY ROAD
 COUNTY ROUTE 541

THIS SHEET WAS FORMALLY APPROVED ON MARCH 12, 1985
 BY IVAN HAFTHOWITZ AND ASSIGNED SERIAL NUMBER 641

| DATE | NAME OF P.L.S. | LICENSE # OF P.L.S. |
|---------|----------------------|---------------------|
| 5/30/06 | PATRICK S. VITARELLI | N.J.P.L.S. #27895 |
| 4/28/08 | PATRICK S. VITARELLI | N.J.P.L.S. #27895 |
| | | |
| | | |
| | | |

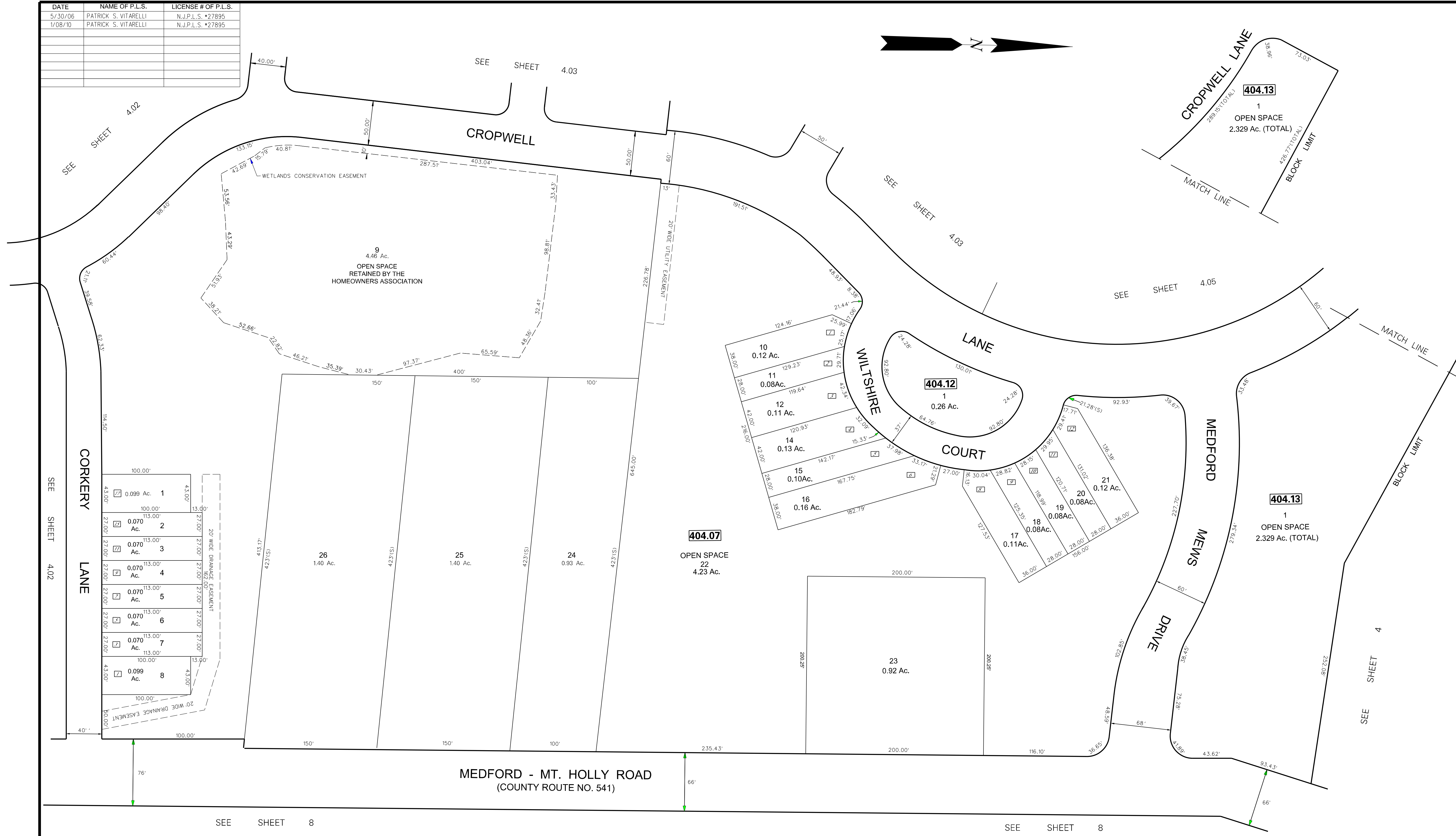
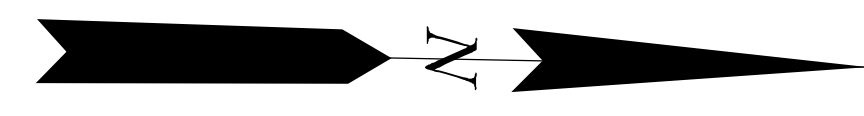


NOTE:
ALL ACREAGE GIVEN ON THIS MAP
DOES NOT INCLUDE ROAD AREAS.
THIS SHEET IS A DIGITIZED COPY OF THE TAX MAP ORIGINALLY
PREPARED BY: HARRY O. BATEMAN THE ORIGINAL IS ON FILE IN
THE OFFICE OF THE TOWNSHIP ENGINEER

THIS SHEET WAS FORMALLY APPROVED ON MARCH 12, 1985
BY IVAN HAFTHOWITZ AND ASSIGNED SERIAL NUMBER 641

TAX MAP
TOWNSHIP OF MEDFORD
BURLINGTON COUNTY, NEW JERSEY
SCALE: 1"=50' DATED JANUARY 1990
HARRY O. BATEMAN
LICENSED LAND SURVEYOR NO. 10123
MT. LAUREL, NEW JERSEY

| DATE | NAME OF P.L.S. | LICENSE # OF P.L.S. |
|---------|----------------------|---------------------|
| 5/30/06 | PATRICK S. VITARELLI | N.J.P.L.S. #27895 |
| 1/08/10 | PATRICK S. VITARELLI | N.J.P.L.S. #27895 |
| | | |
| | | |
| | | |
| | | |
| | | |
| | | |
| | | |



SEE SHEET 4.02

SEE SHEET 8

SEE SHEET 8

NOTE:
ALL ACREAGE GIVEN ON THIS MAP
DOES NOT INCLUDE ROAD AREAS.

THIS SHEET IS A DIGITIZED COPY OF THE TAX MAP ORIGINALLY
PREPARED BY: HARRY O. BATEMAN THE ORIGINAL IS ON FILE IN
THE OFFICE OF THE TOWNSHIP ENGINEER

[X] DENOTES HOUSE NUMBER (TYP.)

NOTES:
1. EASEMENT FOR MAINTENANCE OF UTILITIES WITHIN THE OPEN SPACE AREAS
DEDICATED TO MEDFORD TOWNSHIP.
2. ACCESS, INGRESS AND EGRESS OVER ALL OPEN GRANTED TO THE TOWNSHIP
OF MEDFORD FOR MAINTENANCE AND REPAIR OF ALL MUNICIPAL UTILITIES.
3. WETLANDS CONSERVATION EASEMENT INFORMATION TAKEN FROM PLANS
ENTITLED 'FINAL PLAN OF LOTS, SECTION 5, TURTLE CREEK CLUSTERS' PREPARED
BY SIPPEN, MASTELLER & SICKLES, INC., DATED 3/23/88.

THIS SHEET WAS FORMALLY APPROVED ON MARCH 12, 1995
BY NANA HAFTHOWITZ AND ASSIGNED SERIAL NUMBER 641

TAX MAP
TOWNSHIP OF MEDFORD
BURLINGTON COUNTY, NEW JERSEY
SCALE: 1"=50' DATED JANUARY 1990
HARRY O. BATEMAN
LICENSED LAND SURVEYOR NO. 10123
MT. LAUREL, NEW JERSEY

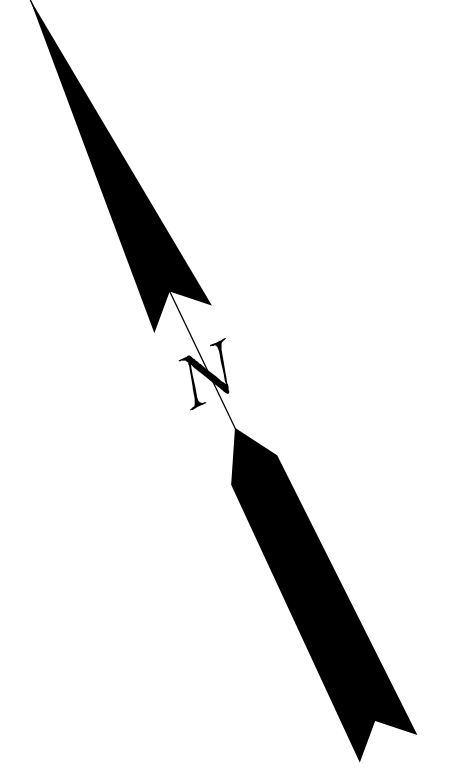
| DATE | NAME OF P.L.S. | LICENSE # OF P.L.S. |
|---------|----------------------|---------------------|
| 5/30/06 | PATRICK S. VITARELLI | N.J.P.L.S. *27895 |
| | | |
| | | |
| | | |
| | | |
| | | |
| | | |
| | | |
| | | |

SEE SHEET 4

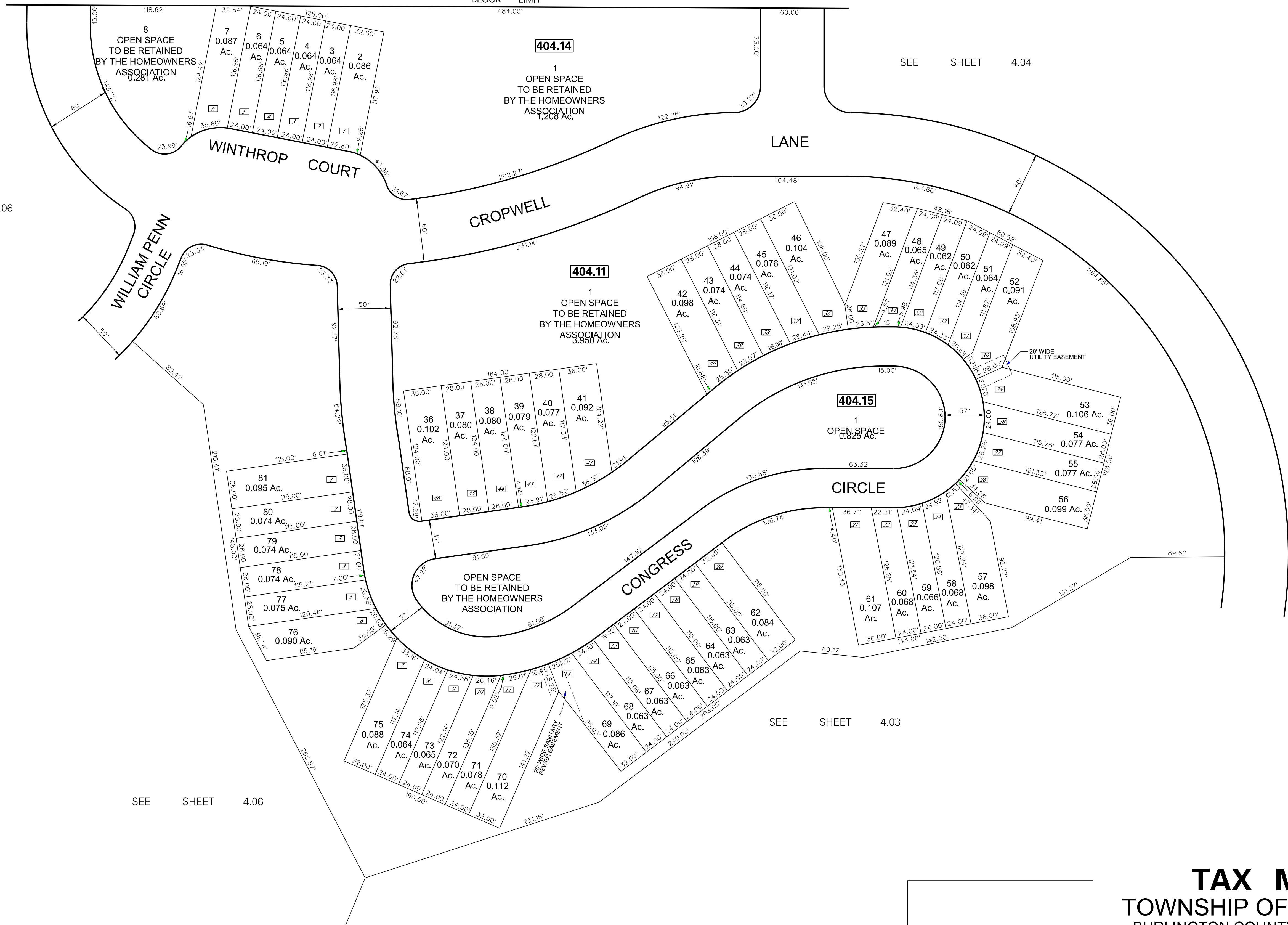
BLOCK LIMIT

404.14
 1
 OPEN SPACE
 TO BE RETAINED
 BY THE HOMEOWNERS
 ASSOCIATION
 1.208 Ac.

SEE SHEET 4.04



SEE SHEET 4.06



SEE SHEET 4.06

SEE SHEET 4.03

NOTE:
 ALL ACREAGE GIVEN ON THIS MAP
 DOES NOT INCLUDE ROAD AREAS.

THIS SHEET IS A DIGITIZED COPY OF THE TAX MAP ORIGINALLY
 PREPARED BY: B. HAROLD WILLS THE ORIGINAL IS ON FILE IN
 THE OFFICE OF THE TOWNSHIP ENGINEER

NOTES:
 1. EASEMENT FOR MAINTENANCE OF UTILITIES WITHIN THE OPEN SPACE AREAS
 DEDICATED TO MEDFORD TOWNSHIP
 2. ACCESS, INGRESS AND EGRESS OVER ALL OPEN GRANTED TO THE TOWNSHIP
 OF MEDFORD FOR MAINTENANCE AND REPAIR OF ALL MUNICIPAL UTILITIES.

☒ DENOTES HOUSE NUMBER (TYP.)

THIS SHEET WAS FORMALLY APPROVED ON MARCH 12, 1985
 BY IVAN HAFTHOWITZ AND ASSIGNED SERIAL NUMBER 641

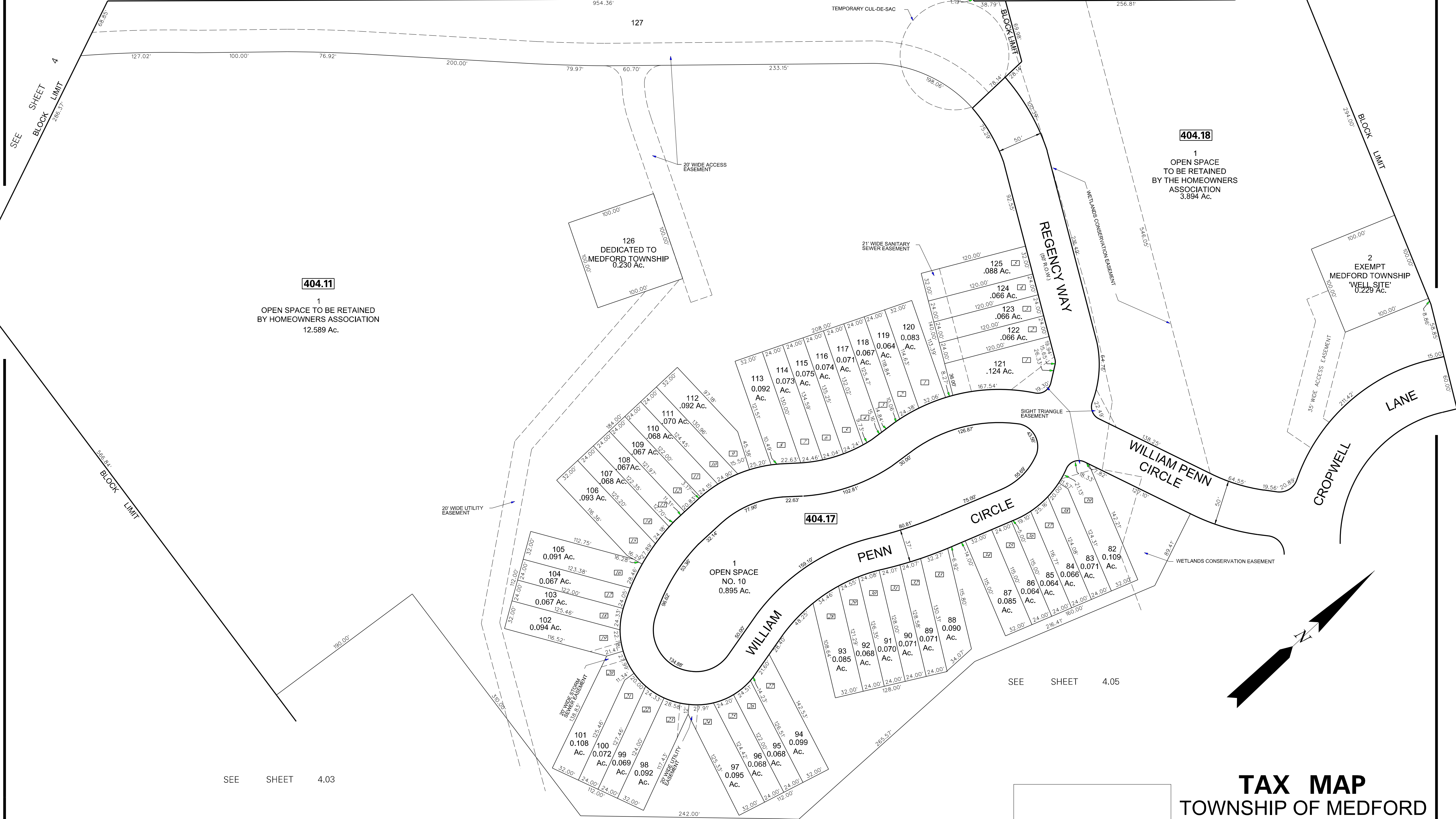
TAX MAP
 TOWNSHIP OF MEDFORD
 BURLINGTON COUNTY, NEW JERSEY
 SCALE: 1" = 50' DATED JANUARY 1990
 HARRY O. BATEMAN
 LICENSED LAND SURVEYOR NO. 10123
 MT. LAUREL, NEW JERSEY

| DATE | NAME OF P.L.S. | LICENSE # OF P.L.S. |
|---------|------------------------|---------------------|
| 5/30/06 | PATRICK S. VITARELLI | N.J.P.L.S. *27895 |
| 4/4/16 | CHARLES L. WALTON, JR. | N.J.P.L.S. *15800 |
| | | |
| | | |
| | | |

SEE SHEET 4

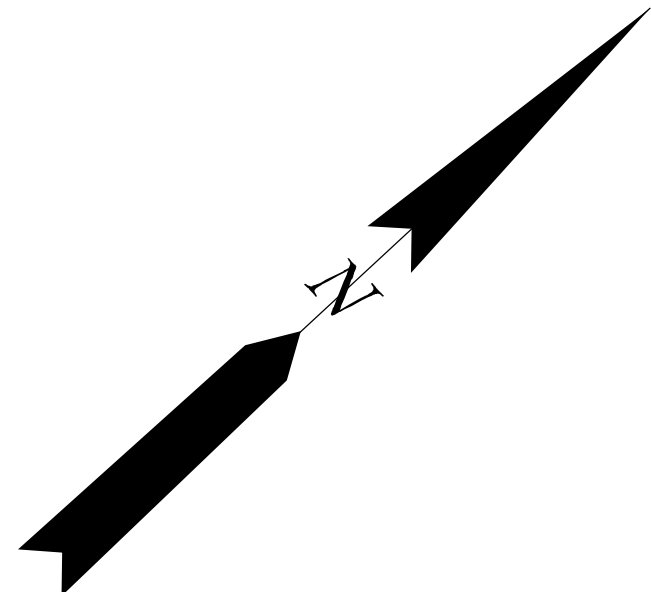
BLOCK LIMIT

BLOCK LIMIT



SEE SHEET 4.03

SEE SHEET 4.05



TAX MAP
TOWNSHIP OF MEDFORD
 BURLINGTON COUNTY, NEW JERSEY
 SCALE: 1" = 50' DATED JULY 1994
JOHN T. BUTLER
 LICENSED LAND SURVEYOR NO. 23938
 MT. LAUREL, NEW JERSEY

NOTE:
 ALL ACREAGE GIVEN ON THIS MAP
 DOES NOT INCLUDE ROAD AREAS.

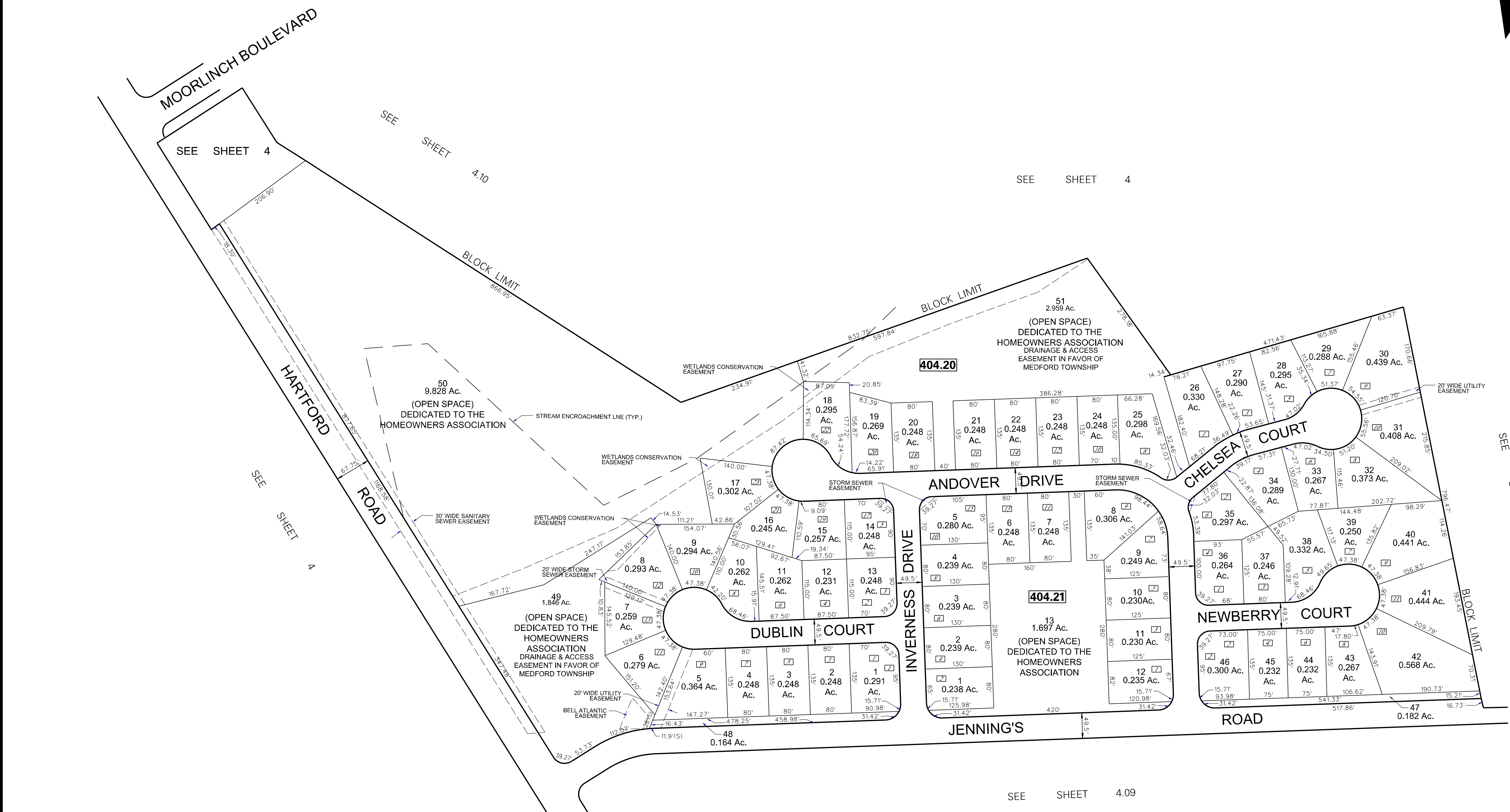
THIS SHEET IS A DIGITIZED COPY OF THE TAX MAP ORIGINALLY
 PREPARED BY: JOHN T. BUTLER THE ORIGINAL IS ON FILE IN
 THE OFFICE OF THE TOWNSHIP ENGINEER

NOTES:
 1. EASEMENT FOR MAINTENANCE OF UTILITIES WITHIN THE OPEN SPACE AREAS
 DEDICATED TO MEDFORD TOWNSHIP.
 2. ACCESS, INGRESS AND EGRESS OVER ALL OPEN GRANTED TO THE TOWNSHIP
 OF MEDFORD FOR MAINTENANCE AND REPAIR OF ALL MUNICIPAL UTILITIES.

☐ DENOTES HOUSE NUMBER (TYP.)

THIS SHEET WAS FORMALLY APPROVED ON MARCH 12, 1985
 BY IVAN HAFTHOWITZ AND ASSIGNED SERIAL NUMBER 641

| DATE | NAME OF P.L.S. | LICENSE # OF P.L.S. |
|---------|----------------------|---------------------|
| 9/20/08 | PATRICK S. VITARELLI | N.J.P.L.S. #27895 |
| 7/15/09 | PATRICK S. VITARELLI | N.J.P.L.S. #27895 |
| 9/09/09 | PATRICK S. VITARELLI | N.J.P.L.S. #27895 |
| 3/19/15 | STEVEN C. WOODROW | N.J.P.L.S. #27514 |
| | | |
| | | |



NOTES:
 1. EASEMENT FOR MAINTENANCE OF UTILITIES WITHIN THE OPEN SPACE AREAS DEDICATED TO MEDFORD TOWNSHIP.
 2. ACCESS, INGRESS AND EGRESS OVER ALL OPEN GRANTED TO THE TOWNSHIP OF MEDFORD FOR MAINTENANCE AND REPAIR OF ALL MUNICIPAL UTILITIES.
 [Symbol] DEVOTES HOUSE NUMBER (TYP.)

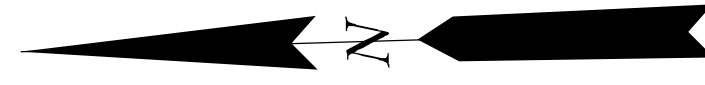
NOTE:
 ALL ACREAGE GIVEN ON THIS MAP DOES NOT INCLUDE ROAD AREAS.

THIS SHEET IS A DIGITIZED COPY OF THE TAX MAP ORIGINALLY PREPARED BY JOHN T. BUTLER. THE ORIGINAL IS ON FILE IN THE OFFICE OF THE TOWNSHIP ENGINEER

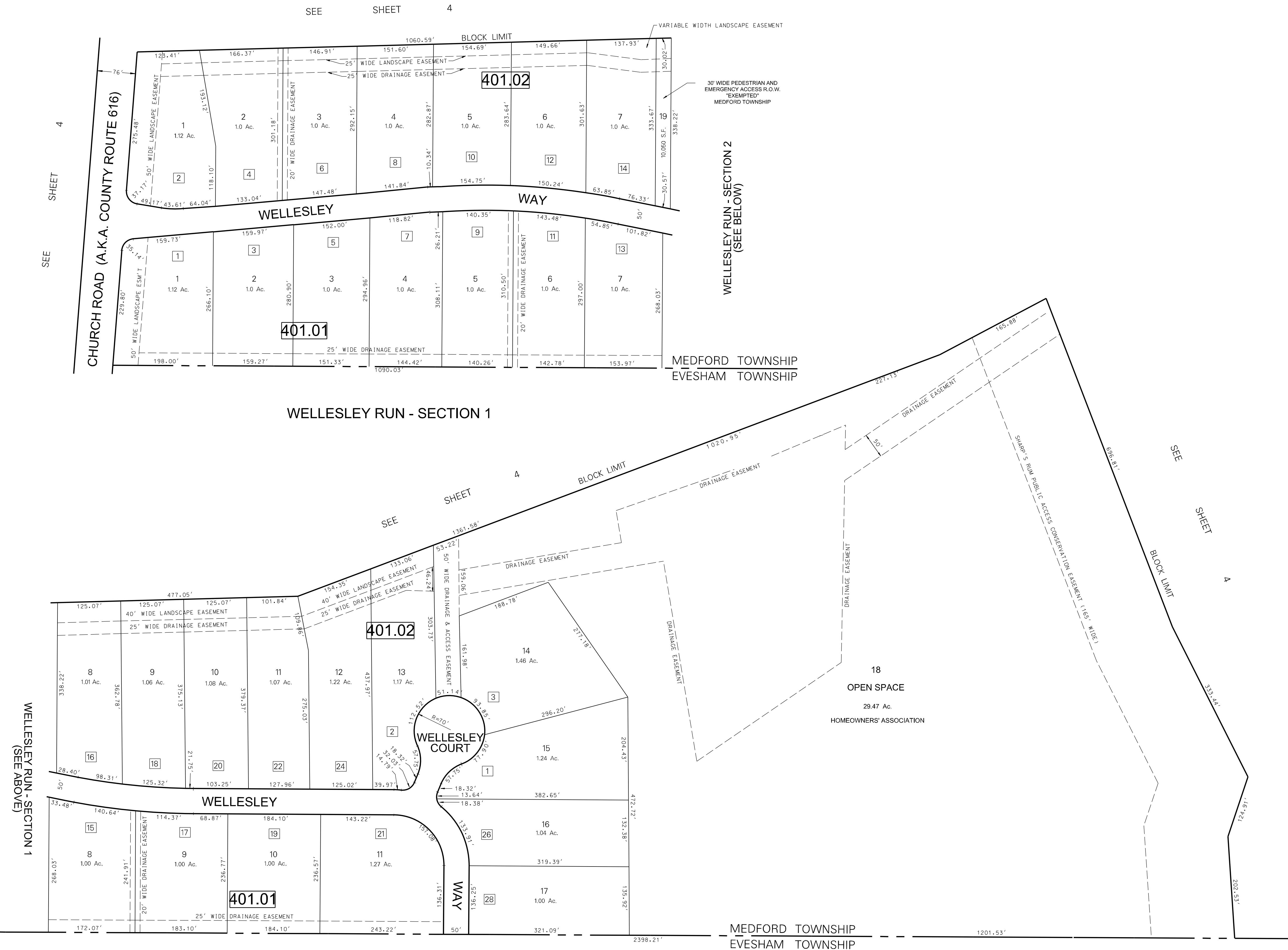
THIS SHEET WAS FORMALLY APPROVED ON MARCH 12, 1985 BY IVAN HAFTHOWITZ AND ASSIGNED SERIAL NUMBER 641

THE PLAINS OF MEDFORD SUBDIVISION
TAX MAP
MEDFORD TOWNSHIP
 BURLINGTON COUNTY, NEW JERSEY
 SCALE: 1"=100 DATE: JUL., 1994
JOHN T. BUTLER
 LICENSED LAND SURVEYOR NO. 23938
 MT. LAUREL, NEW JERSEY

| DATE | NAME OF P.L.S. | LICENSE # OF P.L.S. |
|---------|----------------------|---------------------|
| 4/01/09 | PATRICK S. VITARELLI | N.J.P.L.S. #27895 |
| | | |
| | | |
| | | |
| | | |



THIS SHEET WAS FORMALLY APPROVED ON MARCH 12, 1985
BY IVAN HAFTHOWITZ AND ASSIGNED SERIAL NUMBER 641



SEE SHEET 4
SEE SHEET 4
SEE SHEET 4
SEE SHEET 4

NOTE:
ALL ACREAGE GIVEN ON THIS MAP
DOES NOT INCLUDE ROAD AREAS.
THIS SHEET IS A DIGITIZED COPY OF THE TAX MAP ORIGINALLY
PREPARED BY JOHN L. SCOTT THE ORIGINAL IS ON FILE IN
THE OFFICE OF THE TOWNSHIP ENGINEER

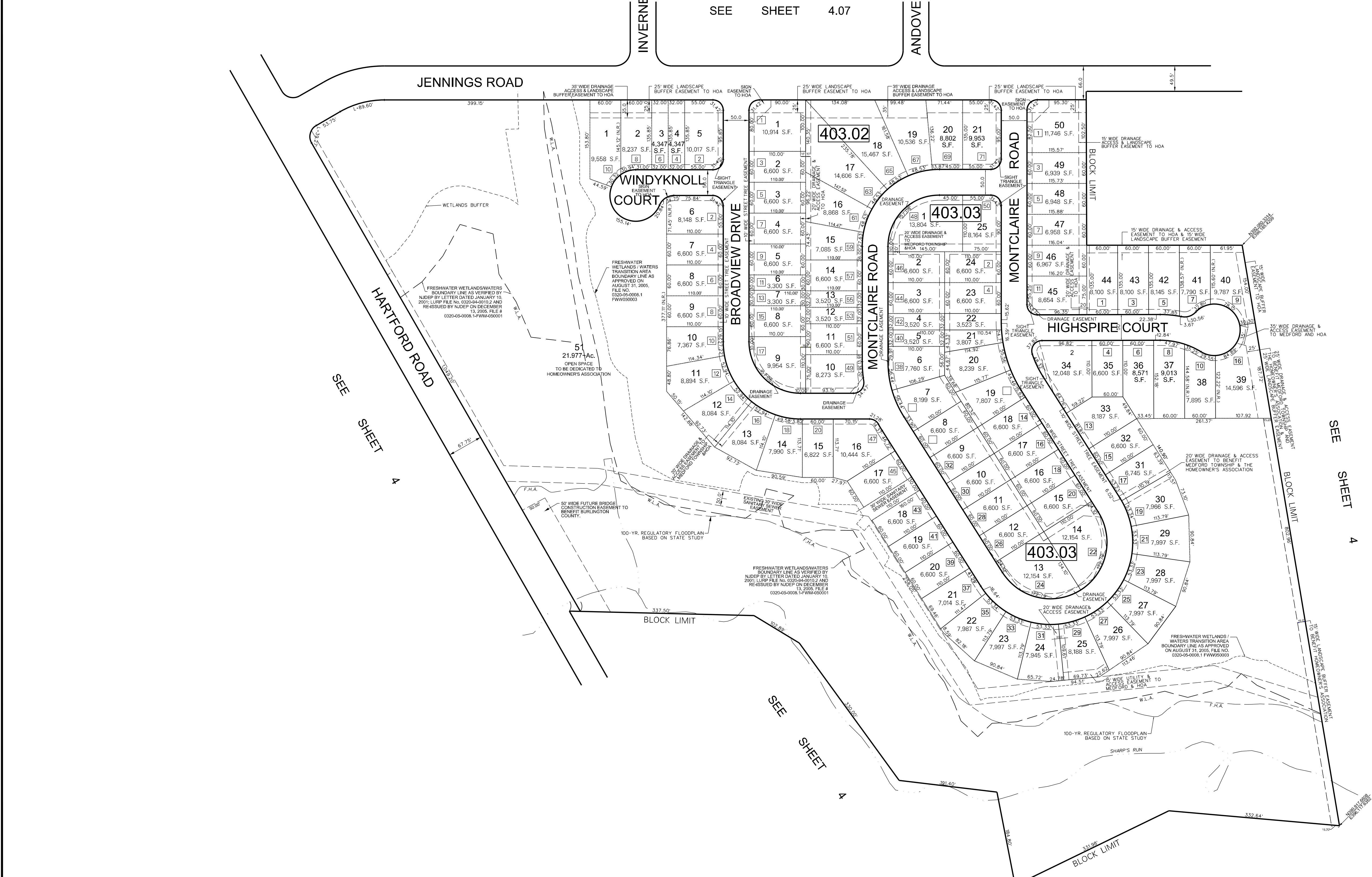
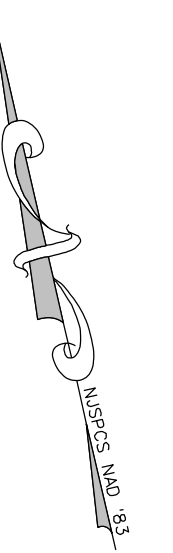
WELLESLEY RUN - SECTION 2

3 REPRESENTS HOUSE NUMBER

WELLESLEY RUN - SECTIONS 1 & 2

TAX MAP
MEDFORD TOWNSHIP
BURLINGTON COUNTY, NEW JERSEY
SCALE: 1"=100' DATE: NOV., 1998
JOHN L. SCOTT
LICENSED LAND SURVEYOR No. 37957
ENVIRONMENTAL RESOLUTIONS, INC.
124 GAITHER DRIVE, SUITE 160, MT. LAUREL, NEW JERSEY

| DATE | NAME OF P.L.S. | LICENSE # OF P.L.S. |
|----------|----------------------|---------------------|
| 7/15/09 | PATRICK S. VITARELLI | N.J.P.L.S. #27895 |
| 1/25/10 | PATRICK S. VITARELLI | N.J.P.L.S. #27895 |
| 2/22/11 | PATRICK S. VITARELLI | N.J.P.L.S. #27895 |
| 3/05/12 | PATRICK S. VITARELLI | N.J.P.L.S. #27895 |
| 12/31/13 | STEVEN C. WOODROW | N.J.P.L.S. #27514 |
| | | |
| | | |



NOTE:
ALL ACREAGE GIVEN ON THIS MAP
DOES NOT INCLUDE ROAD AREAS.

3 REPRESENTS HOUSE NUMBER

THIS SHEET WAS FORMALLY APPROVED ON MARCH 12, 1985
BY IVAN HAFTHOWITZ AND ASSIGNED SERIAL NUMBER 641

WILDFLOWERS AT MEDFORD
PHASE I & II

TAX MAP
MEDFORD TOWNSHIP
BURLINGTON COUNTY, NEW JERSEY
SCALE: 1"=100' DATE: JULY, 2009

Patrick S. Vitarelli
LICENSED LAND SURVEYOR No. 27895
ENVIRONMENTAL RESOLUTIONS, INC.
525 FELLOWSHIP RD., SUITE 300, MT. LAUREL, NEW JERSEY

TAX MAP
MEDFORD TOWNSHIP
 BURLINGTON COUNTY, NEW JERSEY
 SCALE: 1"=100' DATE: SEPT, 2009
 Patrick S. Vitarelli
 LICENSED LAND SURVEYOR No. 27895
 ENVIRONMENTAL RESOLUTIONS, INC.
 525 FELLOWSHIP RD., SUITE 300, MT. LAUREL, NEW JERSEY

WYNGATE AT MEDFORD - PHASE 1A, 1B-1, 1B-2, 2A, 2B, 2C,

THIS SHEET WAS FORMALLY APPROVED ON MARCH 12, 1985 BY IVAN HAFTHOWITZ AND ASSIGNED SERIAL NUMBER 641

| DATE | NAME OF P.L.S. | LICENSE # OF P.L.S. |
|----------|----------------------|---------------------|
| 9/9/09 | PATRICK S. VITARELLI | N.J.P.L.S. #27895 |
| 1/25/10 | PATRICK S. VITARELLI | N.J.P.L.S. #27895 |
| 1/12/10 | PATRICK S. VITARELLI | N.J.P.L.S. #27895 |
| 2/14/11 | PATRICK S. VITARELLI | N.J.P.L.S. #27895 |
| 9/7/11 | PATRICK S. VITARELLI | N.J.P.L.S. #27895 |
| 12/31/13 | STEVEN C. WOODROW | N.J.P.L.S. #27514 |
| 3/18/15 | STEVEN C. WOODROW | N.J.P.L.S. #27514 |
| 1/27/16 | STEVEN C. WOODROW | N.J.P.L.S. #27514 |



SEE SHEET 4

SEE SHEET 4.12

404.22

404.24

404.25

404.22

404.22

404.26

404.25

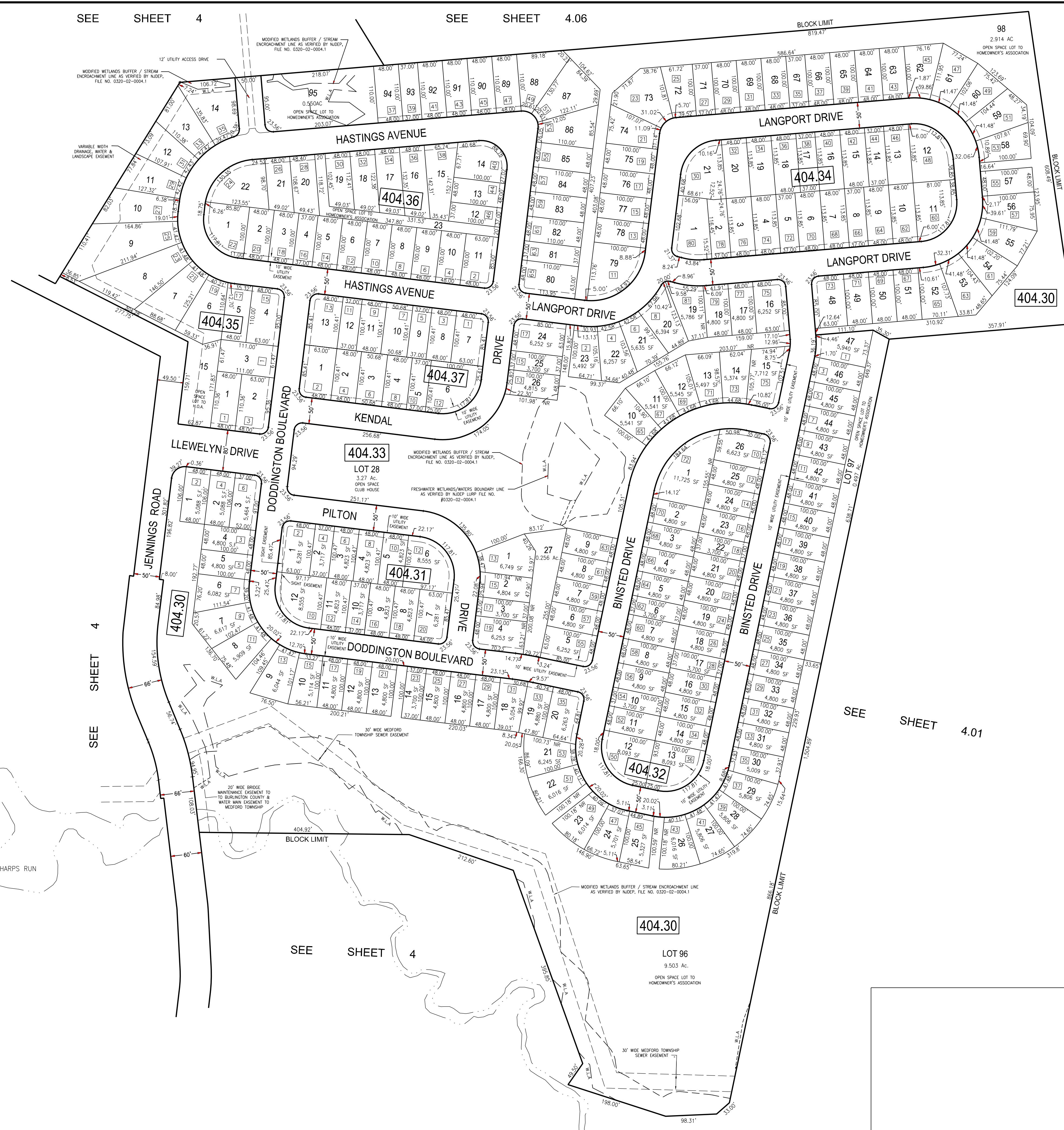
404.25

3 REPRESENTS HOUSE NUMBER

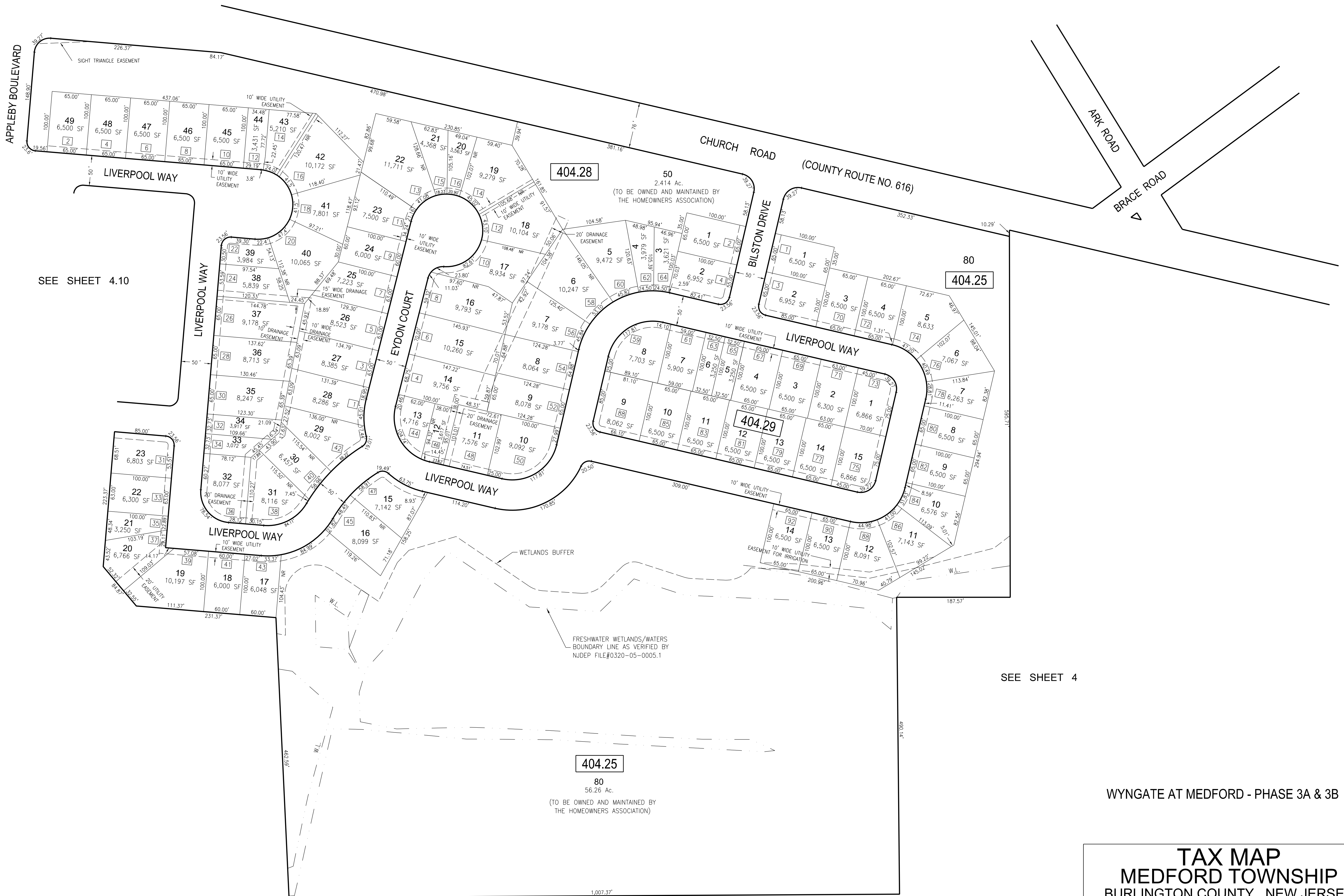
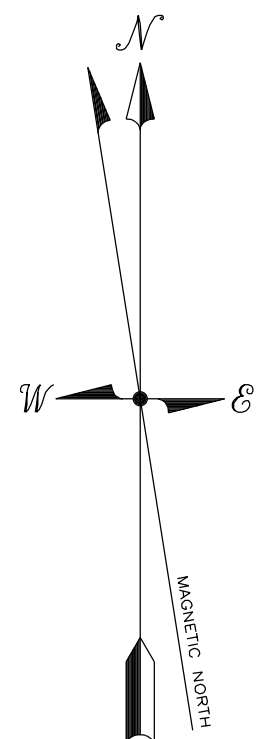
NOTE: ALL ACREAGE GIVEN ON THIS MAP DOES NOT INCLUDE ROAD AREAS.

SEE SHEET 4

| REVISIONS | | |
|-----------|------------------------|---------------|
| DATE | NAME | NO. |
| 01/27/16 | STEVEN C. WOODROW | 27514 |
| 01/09/17 | CHARLES L. WALTON JR. | PE & LS 15800 |
| 09/24/18 | JOSE D. RUIZ del VALLE | 43364 |



| REVISIONS | | |
|-----------|------------------------|-------------------|
| DATE | NAME | NO. |
| 9/08/16 | CHARLES L. WALTON, JR. | PE&LS#15800 |
| 1/24/20 | JOSE D. RUIZ del VALLE | N.J.P.L.S. #43364 |



SEE SHEET 4.10

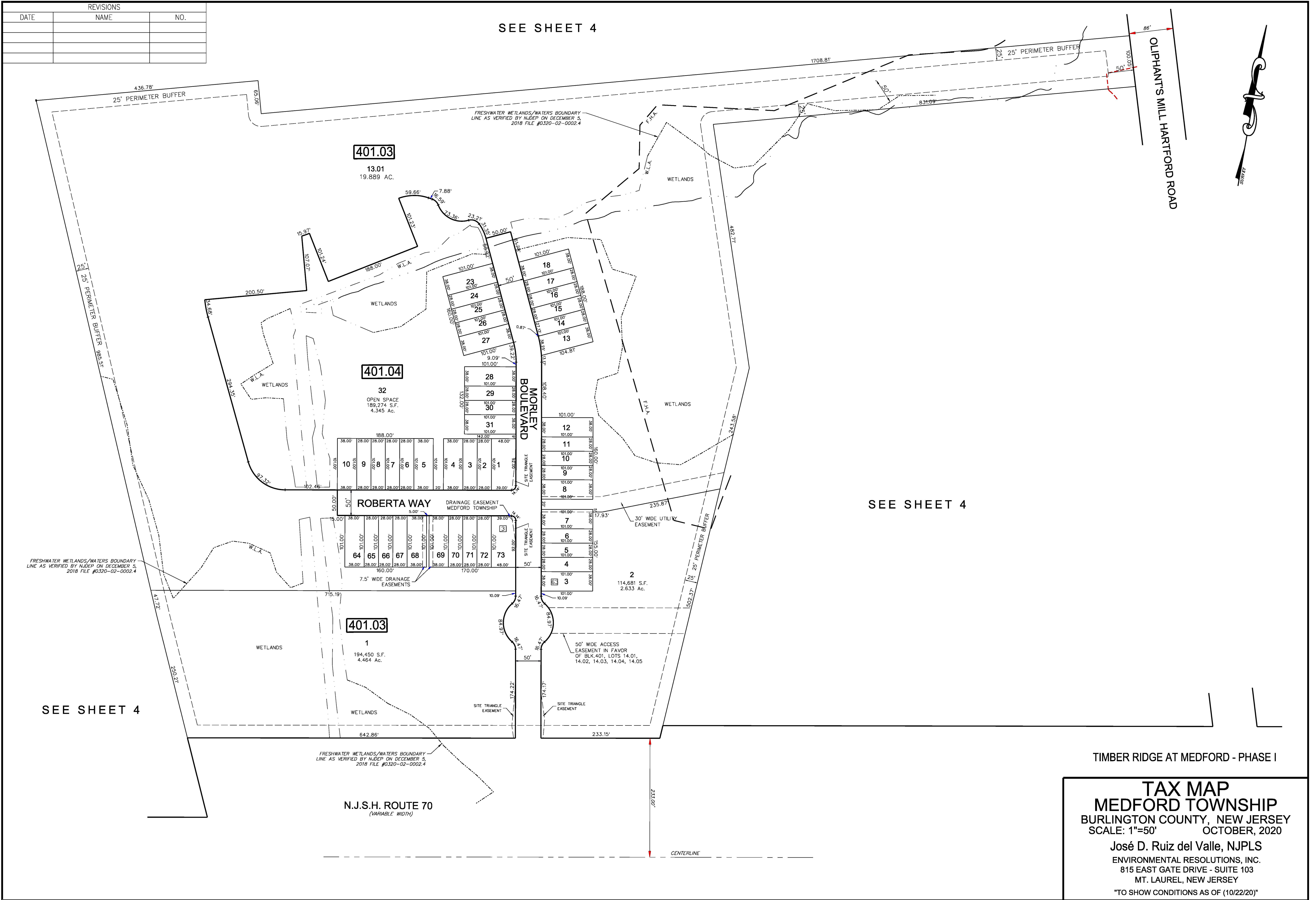
SEE SHEET 4

WYNGATE AT MEDFORD - PHASE 3A & 3B

TAX MAP
MEDFORD TOWNSHIP
 BURLINGTON COUNTY, NEW JERSEY
 SCALE: 1"=80' JANUARY, 2016
 STEVEN C. WOODROW, P.L.S.
 PROFESSIONAL LAND SURVEYOR NJ LIC. #27514
 DANTE GUZZI ENGINEERING ASSOCIATES
 418 STOKES ROAD MEDFORD, NJ 08055
 TO SHOW CONDITIONS AS OF 9/21/16

| REVISIONS | | |
|-----------|------|-----|
| DATE | NAME | NO. |
| | | |
| | | |
| | | |

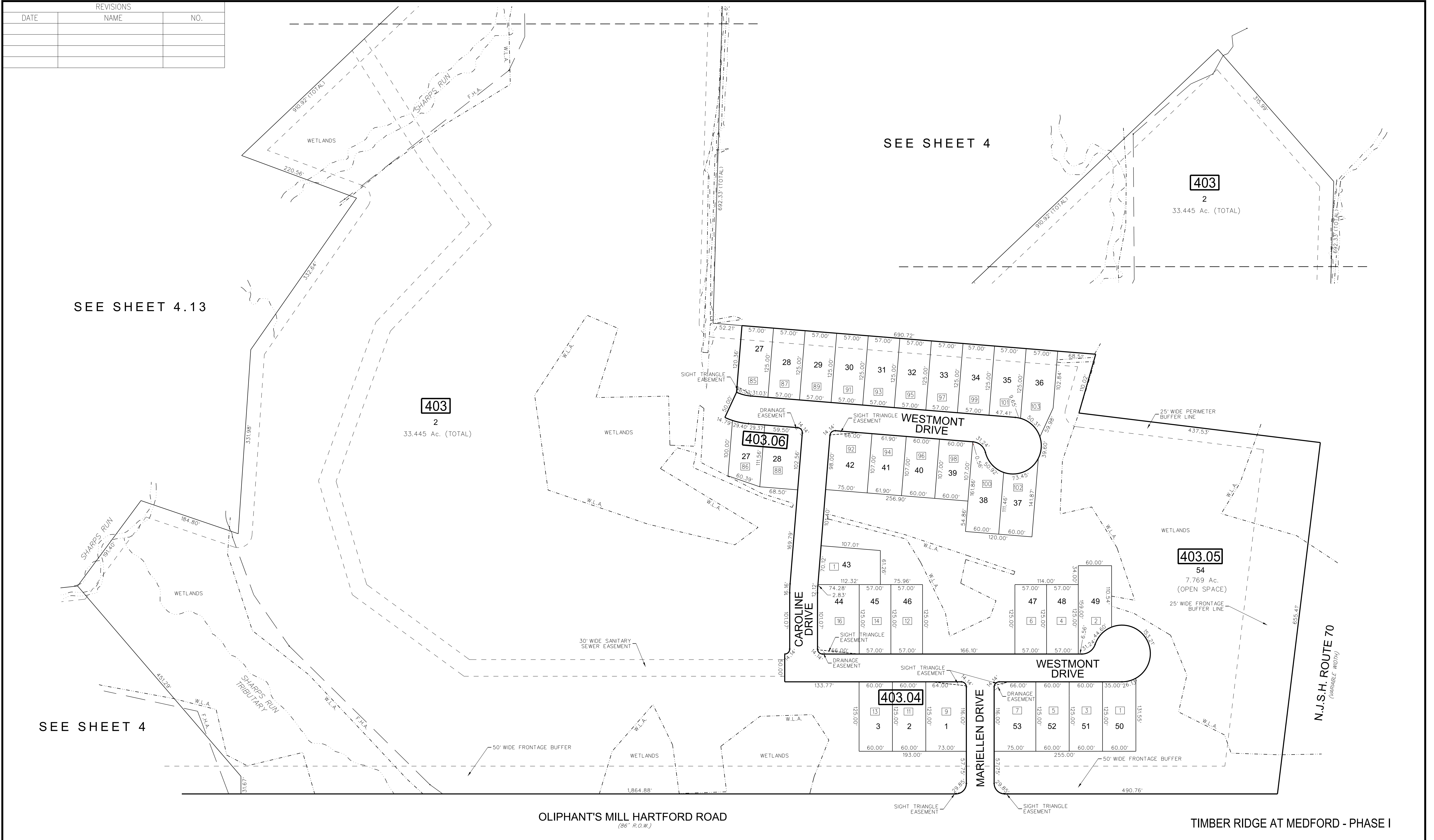
SEE SHEET 4



TIMBER RIDGE AT MEDFORD - PHASE I

TAX MAP
MEDFORD TOWNSHIP
 BURLINGTON COUNTY, NEW JERSEY
 SCALE: 1"=50' OCTOBER, 2020
 José D. Ruiz del Valle, NJPLS
 ENVIRONMENTAL RESOLUTIONS, INC.
 815 EAST GATE DRIVE - SUITE 103
 MT. LAUREL, NEW JERSEY
 "TO SHOW CONDITIONS AS OF (10/22/20)"

| REVISIONS | | |
|-----------|------|-----|
| DATE | NAME | NO. |
| | | |
| | | |
| | | |

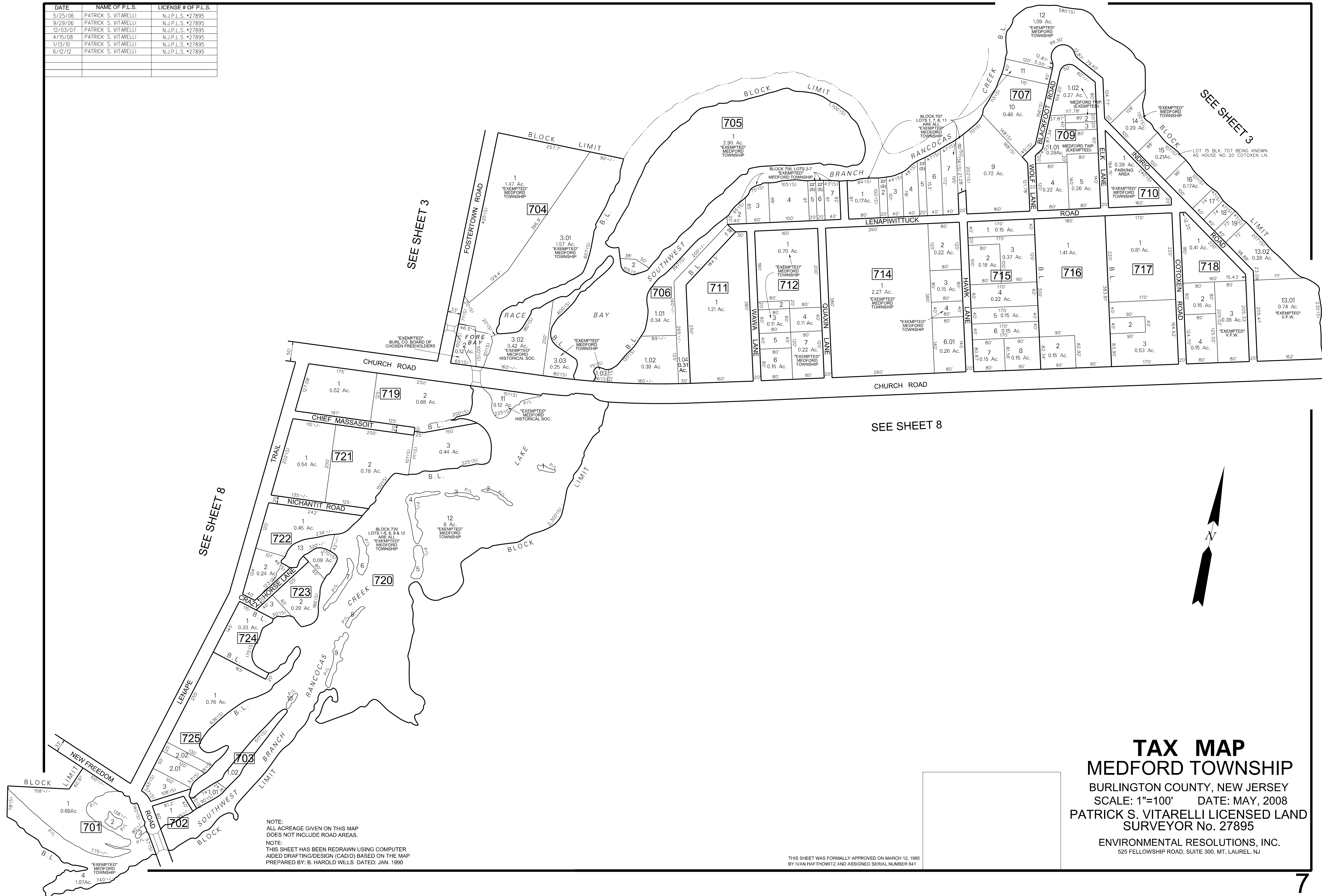


TIMBER RIDGE AT MEDFORD - PHASE I

SEE SHEET 4

TAX MAP
MEDFORD TOWNSHIP
 BURLINGTON COUNTY, NEW JERSEY
 SCALE: 1"=80' OCTOBER, 2020
 José D. Ruiz del Valle, NJPLS
 ENVIRONMENTAL RESOLUTIONS, INC.
 815 EAST GATE DRIVE - SUITE 103
 MT. LAUREL, NEW JERSEY
 "TO SHOW CONDITIONS AS OF (10/22/20)"

| DATE | NAME OF P.L.S. | LICENSE # OF P.L.S. |
|----------|----------------------|---------------------|
| 5/25/06 | PATRICK S. VITARELLI | N.J.P.L.S. #27895 |
| 9/29/06 | PATRICK S. VITARELLI | N.J.P.L.S. #27895 |
| 12/03/07 | PATRICK S. VITARELLI | N.J.P.L.S. #27895 |
| 4/15/08 | PATRICK S. VITARELLI | N.J.P.L.S. #27895 |
| 1/13/10 | PATRICK S. VITARELLI | N.J.P.L.S. #27895 |
| 6/12/12 | PATRICK S. VITARELLI | N.J.P.L.S. #27895 |



SEE SHEET 3

SEE SHEET 8

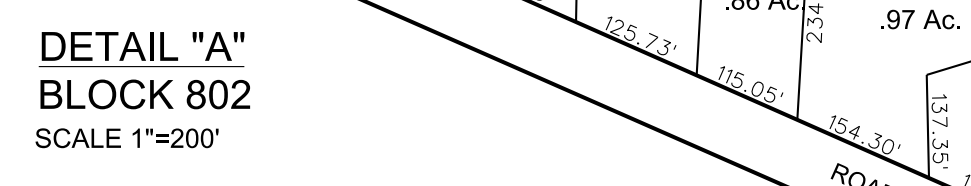
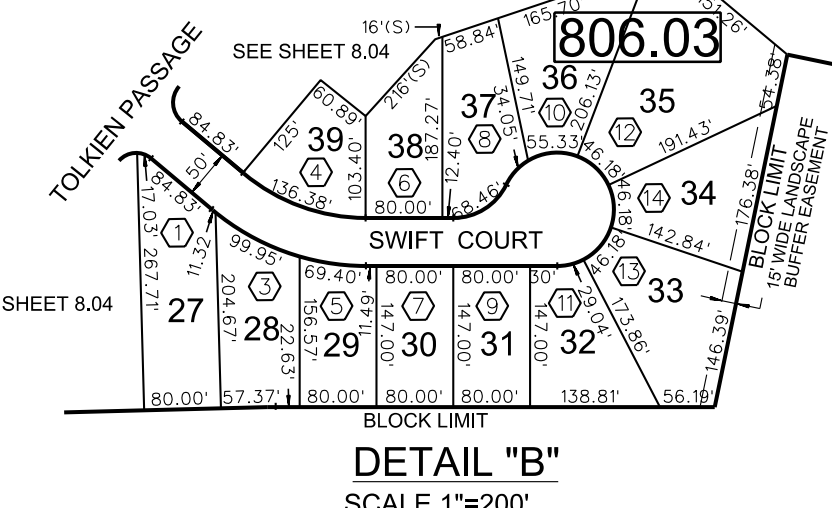
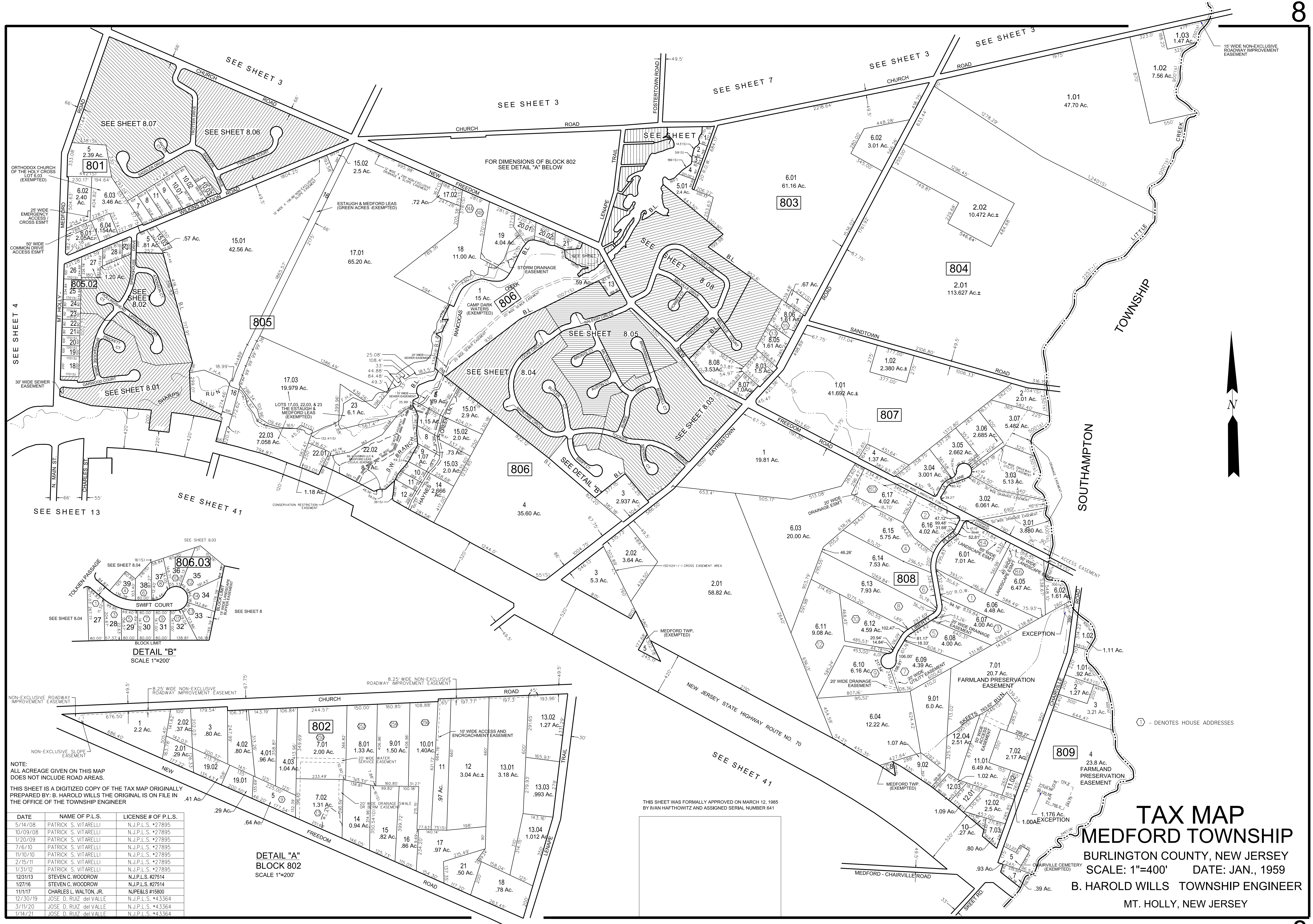
SEE SHEET 8

SEE SHEET 3

TAX MAP
MEDFORD TOWNSHIP
 BURLINGTON COUNTY, NEW JERSEY
 SCALE: 1"=100' DATE: MAY, 2008
 PATRICK S. VITARELLI LICENSED LAND SURVEYOR No. 27895
 ENVIRONMENTAL RESOLUTIONS, INC.
 525 FELLOWSHIP ROAD, SUITE 300, MT. LAUREL, NJ

NOTE:
 ALL ACREAGE GIVEN ON THIS MAP
 DOES NOT INCLUDE ROAD AREAS.
 NOTE:
 THIS SHEET HAS BEEN REDRAWN USING COMPUTER
 AIDED DRAFTING/DESIGN (CAD/D) BASED ON THE MAP
 PREPARED BY: B. HAROLD WILLS DATED: JAN. 1990

THIS SHEET WAS FORMALLY APPROVED ON MARCH 12, 1985
 BY IVAN HAFTHOWITZ AND ASSIGNED SERIAL NUMBER 641



NOTE:
 ALL ACREAGE GIVEN ON THIS MAP DOES NOT INCLUDE ROAD AREAS.
 THIS SHEET IS A DIGITIZED COPY OF THE TAX MAP ORIGINALLY PREPARED BY: B. HAROLD WILLS THE ORIGINAL IS ON FILE IN THE OFFICE OF THE TOWNSHIP ENGINEER

| DATE | NAME OF P.L.S. | LICENSE # OF P.L.S. |
|----------|------------------------|---------------------|
| 5/14/08 | PATRICK S. VITARELLI | N.J.P.L.S. *27895 |
| 10/09/08 | PATRICK S. VITARELLI | N.J.P.L.S. *27895 |
| 1/20/09 | PATRICK S. VITARELLI | N.J.P.L.S. *27895 |
| 7/6/10 | PATRICK S. VITARELLI | N.J.P.L.S. *27895 |
| 11/10/10 | PATRICK S. VITARELLI | N.J.P.L.S. *27895 |
| 2/15/11 | PATRICK S. VITARELLI | N.J.P.L.S. *27895 |
| 1/31/12 | PATRICK S. VITARELLI | N.J.P.L.S. *27895 |
| 12/31/13 | STEVEN C. WOODROW | N.J.P.L.S. #27514 |
| 1/27/16 | STEVEN C. WOODROW | N.J.P.L.S. #27514 |
| 11/1/17 | CHARLES L. WALTON, JR. | NJPE&S #15800 |
| 12/30/19 | JOSE D. RUIZ delVALLE | N.J.P.L.S. *43364 |
| 3/11/20 | JOSE D. RUIZ delVALLE | N.J.P.L.S. *43364 |
| 1/14/21 | JOSE D. RUIZ delVALLE | N.J.P.L.S. *43364 |

THIS SHEET WAS FORMALLY APPROVED ON MARCH 12, 1985 BY IVAN HATTHOWITZ AND ASSIGNED SERIAL NUMBER 641

TAX MAP
MEDFORD TOWNSHIP
 BURLINGTON COUNTY, NEW JERSEY
 SCALE: 1"=400' DATE: JAN., 1959
 B. HAROLD WILLS TOWNSHIP ENGINEER
 MT. HOLLY, NEW JERSEY

| DATE | NAME OF P.L.S. | LICENSE # OF P.L.S. |
|---------|----------------------|---------------------|
| 5/30/06 | PATRICK S. VITARELLI | N.J.P.L.S. #27895 |
| | | |
| | | |
| | | |
| | | |



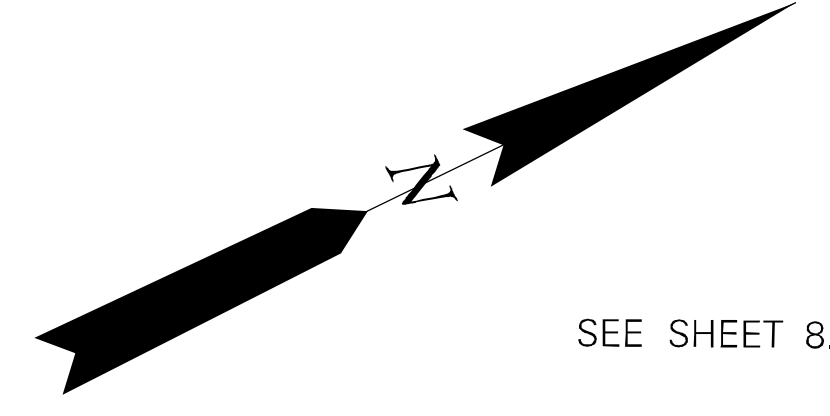
☒ DENOTES HOUSE NUMBER (TYP.)

NOTE:
ALL ACREAGE GIVEN ON THIS MAP
DOES NOT INCLUDE ROAD AREAS.

NOTE:
THIS SHEET HAS BEEN REDRAWN USING COMPUTER
AIDED DRAFTING/DESIGN (CAD/D) BASED ON THE MAP
PREPARED BY: HARRY O. BATEMAN, DEC. 1989

THIS SHEET WAS FORMALLY APPROVED ON MARCH 12, 1985
BY IVAN HAFTHOWITZ AND ASSIGNED SERIAL NUMBER 641

TAX MAP
MEDFORD TOWNSHIP
BURLINGTON COUNTY, NEW JERSEY
SCALE: 1"=50' DATE: DEC., 1989
PATRICK S. VITARELLI LICENSED LAND
SURVEYOR No. 27895
ENVIRONMENTAL RESOLUTIONS, INC.
525 FELLOWSHIP ROAD, SUITE 300, MT. LAUREL, NJ



THIS SHEET WAS FORMALLY APPROVED ON MARCH 12, 1985 BY IVAN HAFTHOWITZ AND ASSIGNED SERIAL NUMBER 641



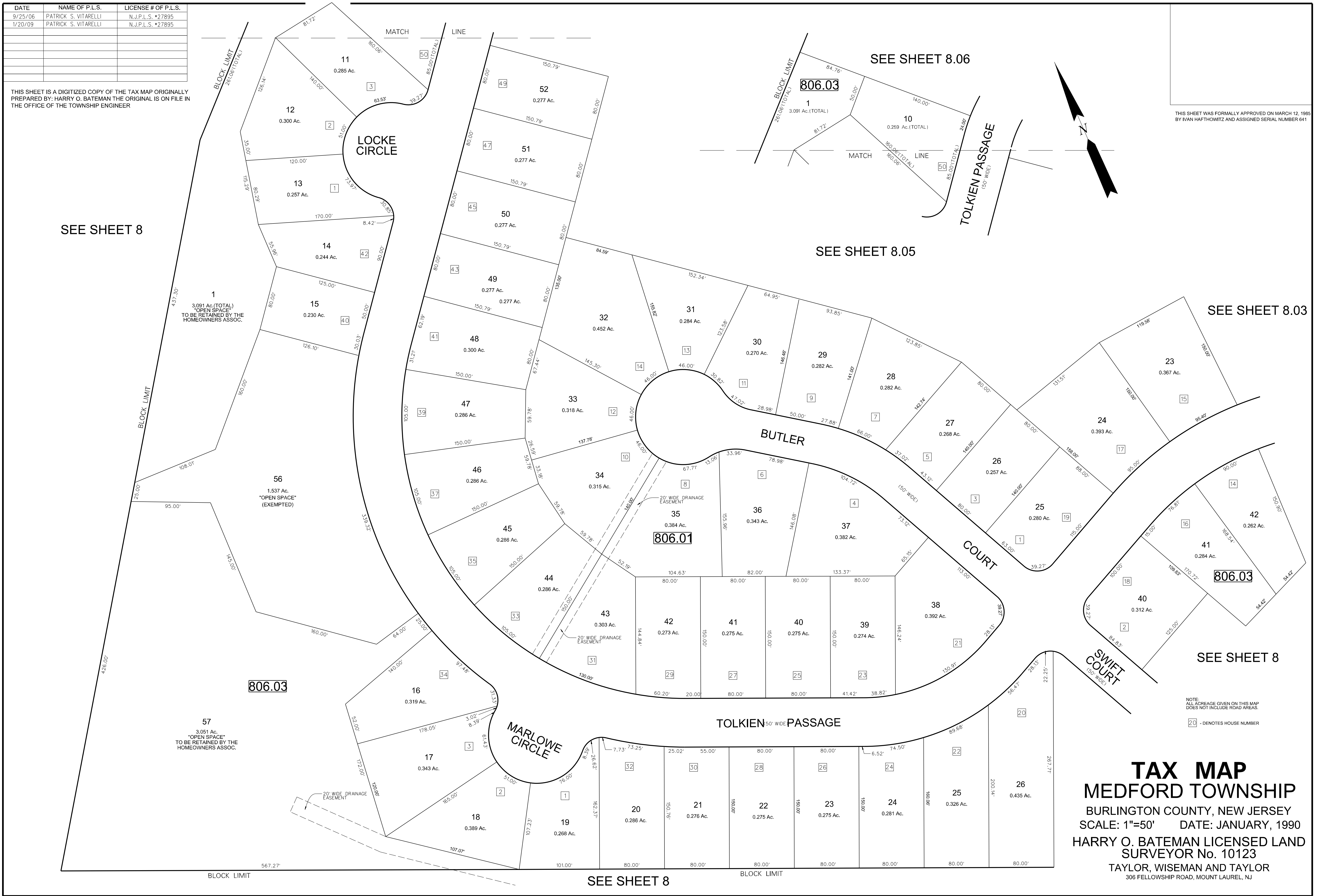
NOTE:
ALL ACREAGE GIVEN ON THIS MAP DOES NOT INCLUDE ROAD AREAS.
THIS SHEET IS A DIGITIZED COPY OF THE TAX MAP ORIGINALLY PREPARED BY: HARRY O. BATEMAN. THE ORIGINAL IS ON FILE IN THE OFFICE OF THE TOWNSHIP ENGINEER

TAX MAP
MEDFORD TOWNSHIP
BURLINGTON COUNTY, NEW JERSEY
SCALE: 1"=50' DATE: JAN., 1990
HARRY O. BATEMAN
LICENSED LAND SURVEYOR NO. 10123
MT. LAUREL, NEW JERSEY

| DATE | NAME OF P.L.S. | LICENSE # OF P.L.S. |
|---------|----------------------|---------------------|
| 9/25/06 | PATRICK S. VITARELLI | N.J.P.L.S. #27895 |
| 1/20/09 | PATRICK S. VITARELLI | N.J.P.L.S. #27895 |
| | | |
| | | |
| | | |

THIS SHEET IS A DIGITIZED COPY OF THE TAX MAP ORIGINALLY PREPARED BY: HARRY O. BATEMAN THE ORIGINAL IS ON FILE IN THE OFFICE OF THE TOWNSHIP ENGINEER

THIS SHEET WAS FORMALLY APPROVED ON MARCH 12, 1995 BY IVAN HAFTHOWITZ AND ASSIGNED SERIAL NUMBER 641



SEE SHEET 8

SEE SHEET 8.06

SEE SHEET 8.05

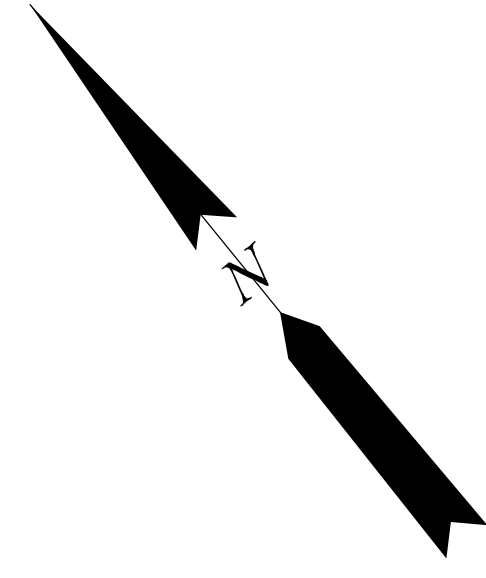
SEE SHEET 8.03

SEE SHEET 8

SEE SHEET 8

TAX MAP
MEDFORD TOWNSHIP
 BURLINGTON COUNTY, NEW JERSEY
 SCALE: 1"=50' DATE: JANUARY, 1990
 HARRY O. BATEMAN LICENSED LAND SURVEYOR No. 10123
 TAYLOR, WISEMAN AND TAYLOR
 306 FELLOWSHIP ROAD, MOUNT LAUREL, NJ

NOTE:
 ALL ACREAGE GIVEN ON THIS MAP
 DOES NOT INCLUDE ROAD AREAS.
 20 - DENOTES HOUSE NUMBER



NEW FREEDOM (60' R.O.W.) ROAD

SEE SHEET 8.03

THIS SHEET WAS FORMALLY APPROVED ON MARCH 12, 1985 BY IVAN HAFTHOWITZ AND ASSIGNED SERIAL NUMBER 641

SEE SHEET 8

SEE SHEET 8.03



PART OF LOT 1
3.09 Ac.
OPEN SPACE TO BE RETAINED BY THE HOMEOWNERS ASSOCIATION
806.03

806.02

806.01

15 DENOTES HOUSE NUMBER

NOTE:
ALL ACREAGE GIVEN ON THIS MAP DOES NOT INCLUDE ROAD AREAS.

NOTE:
THIS SHEET HAS BEEN REDRAWN USING COMPUTER AIDED DRAFTING DESIGN (CADD) BASED ON THE MAP PREPARED BY HARRY O. BATEMAN DATED JAN. 1990

| DATE | NAME OF P.L.S. | LICENSE # OF P.L.S. |
|---------|----------------------|---------------------|
| 9/25/06 | PATRICK S. VITARELLI | N.J.P.L.S. #27895 |
| | | |
| | | |
| | | |
| | | |
| | | |

TAX MAP
MEDFORD TOWNSHIP
 BURLINGTON COUNTY, NEW JERSEY
 SCALE: 1"=50' DATE: MAY, 2008
 PATRICK S. VITARELLI LICENSED LAND SURVEYOR No. 27895
 ENVIRONMENTAL RESOLUTIONS, INC.
 525 FELLOWSHIP ROAD, SUITE 300, MT. LAUREL, NJ



CHURCH ROAD

SEE SHEET 8.07

SEE SHEET 8.07

CHURCH (76' WIDE) ROAD

801.01

19 2.851 Ac. (TOTAL) RETAINED BY HOMEOWNERS ASSOC. FOR OPEN SPACE AND RECREATION

PERPETUAL RIGHT-OF-WAY EASEMENT

50' WIDE BUFFER EASEMENT

20' WIDE DRAINAGE EASEMENT

WILKENS STATION ROAD (57.75' WIDE)

SEE SHEET 8.07

SEE SHEET 8.07

SEE SHEET 8

801.01

27 TOWNSHIP OF MEDFORD (EXEMPTED) 4.22 Ac.

WETLANDS CONSERVATION EASEMENT 2.861 Ac.

50' WIDE BUFFER EASEMENT

20' WIDE DRAINAGE EASEMENT

TYBOURNE COURT (50' WIDE)

WILKENS STATION ROAD (57.75' WIDE)

SEE SHEET 8

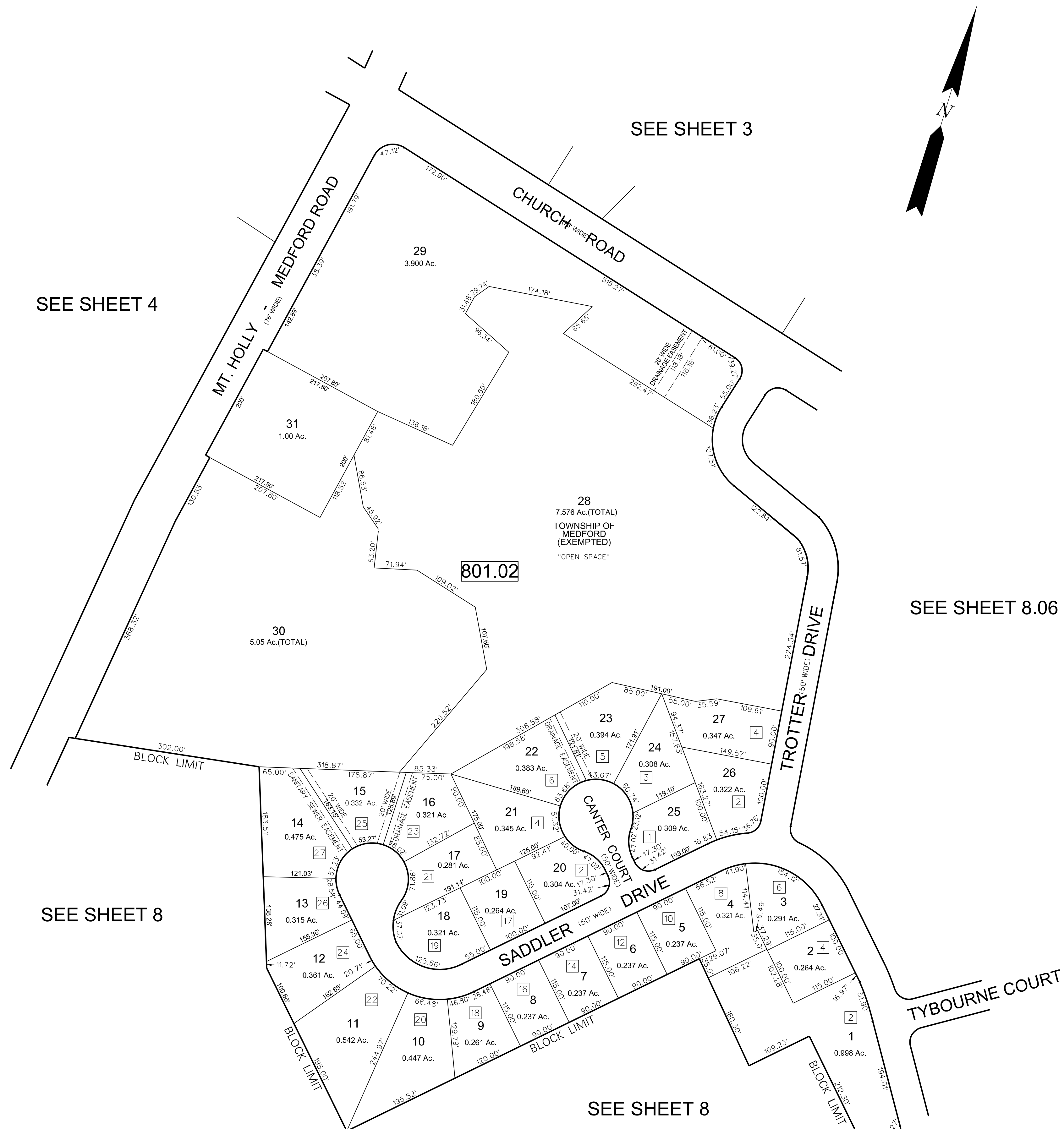
NOTE:
ALL ACREAGE GIVEN ON THIS MAP
DOES NOT INCLUDE ROAD AREAS.

NOTE:
THIS SHEET HAS BEEN REDRAWN USING COMPUTER
AIDED DRAFTING/DESIGN (CADD) BASED ON THE MAP
PREPARED BY: HARRY O. BATEMAN DATED: JAN. 1990

THIS SHEET WAS FORMALLY APPROVED ON MARCH 12, 1985
BY IVAN HAFTHOWITZ AND ASSIGNED SERIAL NUMBER 641

TAX MAP
MEDFORD TOWNSHIP
 BURLINGTON COUNTY, NEW JERSEY
 SCALE: 1"=50' DATE: MAY, 2008
 PATRICK S. VITARELLI LICENSED LAND
 SURVEYOR No. 27895
 ENVIRONMENTAL RESOLUTIONS, INC.
 525 FELLOWSHIP ROAD, SUITE 300, MT. LAUREL, NJ

| DATE | NAME OF P.L.S. | LICENSE # OF P.L.S. |
|---------|----------------------|---------------------|
| 9/25/06 | PATRICK S. VITARELLI | N.J.P.L.S. #27895 |
| 1/20/09 | PATRICK S. VITARELLI | N.J.P.L.S. #27895 |
| | | |
| | | |
| | | |
| | | |



NOTE:
ALL ACREAGE GIVEN ON THIS MAP
DOES NOT INCLUDE ROAD AREAS.

NOTE:
THIS SHEET HAS BEEN REDRAWN USING COMPUTER
AIDED DRAFTING/DESIGN (CAD/D) BASED ON THE MAP
PREPARED BY: HARRY O. BATEMAN N.J.P.L.S. #10123

NOTE:
THE AREAS, BOUNDARIES AND DIMENSIONS, SHOWN ON THIS
TAX MAP, ARE DERIVED FROM GROUND SURVEYS, AERIAL
SURVEYS, AND RECORDED PLANS, MAPS, DEEDS, WILLS, AND
ARE TO BE USED FOR ASSESSMENT PURPOSES ONLY.

THIS SHEET WAS FORMALLY APPROVED ON MARCH 12, 1985
BY IVAN HAFTHOWITZ AND ASSIGNED SERIAL NUMBER 641

TAX MAP
MEDFORD TOWNSHIP
 BURLINGTON COUNTY, NEW JERSEY
 SCALE: 1"=100' DATE: MAY, 2008
 PATRICK S. VITARELLI LICENSED LAND
 SURVEYOR No. 27895
 ENVIRONMENTAL RESOLUTIONS, INC.
 525 FELLOWSHIP ROAD, SUITE 300, MOUNT LAUREL, NJ

| DATE | NAME OF P.L.S. | LICENSE # OF P.L.S. |
|---------|------------------------|---------------------|
| 9/25/06 | PATRICK S. VITARELLI | N.J.P.L.S. #27895 |
| 11/1/17 | CHARLES L. WALTON, JR. | NJPE&LS #15800 |
| | | |
| | | |
| | | |
| | | |

SEE SHEET 8



SEE SHEET 7

SEE SHEET 8

NOTE:
THIS SHEET HAS BEEN REDRAWN USING COMPUTER AIDED DRAFTING/DESIGN (CAD/D) BASED ON THE MAP PREPARED BY: JOHN T. BUTLER LICENSED LAND SURVEYOR No. 23938, DEC. 1992

NOTE:
THE AREAS, BOUNDARIES AND DIMENSIONS, SHOWN ON THIS TAX MAP, ARE DERIVED FROM GROUND SURVEYS, AERIAL SURVEYS, AND RECORDED PLANS, MAPS, DEEDS, WILL, AND ARE TO BE USED FOR ASSESSMENT PURPOSES ONLY.

NOTE:
ALL ACREAGE GIVEN ON THIS MAP DOES NOT INCLUDE ROAD AREAS.

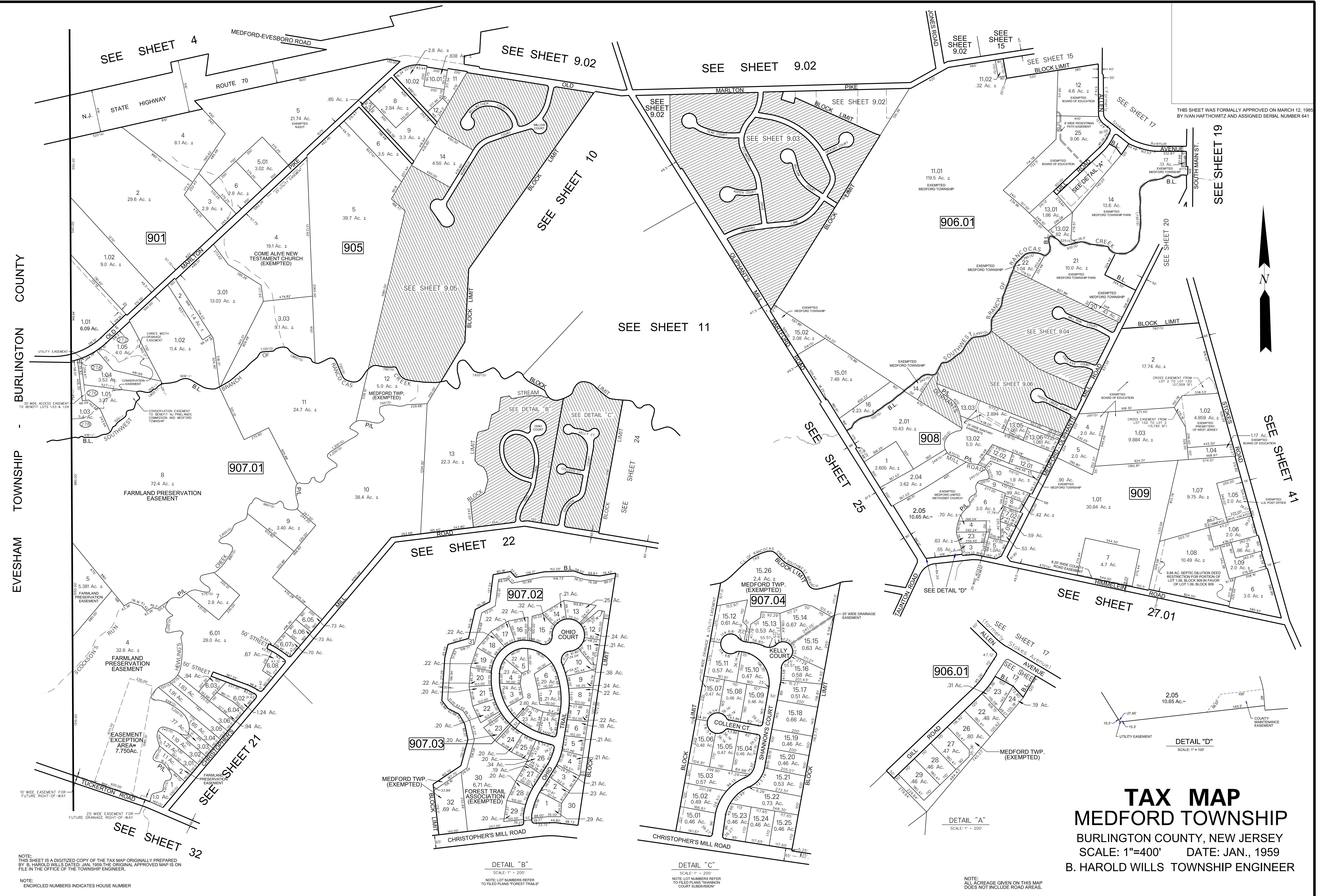
3 REPRESENTS HOUSE NUMBER

THIS SHEET WAS FORMALLY APPROVED ON MARCH 12, 1985 BY IVAN HAFTHOWITZ AND ASSIGNED SERIAL NUMBER 641

BROOKSIDE AT MEDFORD SUBDIVISION

TAX MAP
MEDFORD TOWNSHIP
 BURLINGTON COUNTY, NEW JERSEY
 SCALE: 1"=60' DATE: MAY, 2008
 PATRICK S. VITARELLI LICENSED LAND SURVEYOR No. 27895
 ENVIRONMENTAL RESOLUTIONS, INC.
 525 FELLOWSHIP ROAD, SUITE 300, MT. LAUREL, NJ

| DATE | REVISION |
|----------|--|
| 08-14-05 | SUBDIVISION BLOCK 901 LOT 101 - 106 & TUSCAN WAY (PRIVATE DR.) |
| 11-21-07 | FARMLAND PRES. EASEMENT TO BLK 907.01 LOTS 2, 4, 5, 8 |
| 06-29-07 | SUBDIVISION LOTS 1.08 & 1.09 BLK 909 |
| 02-07-05 | ADDED DRAINAGE EASEMENT TO LOT 1.05 BLOCK 905 |
| 8-5-02 | ADDED FED. PATH EASEMENT TO LOTS 12 AND 25 BL 906.1 |
| 10-28-97 | DIGITIZED SHEET 901 |
| 2-14-97 | SPLIT OFF LOTS 1.07, 1.08 FROM LOT 1.01 BL 909 |
| 5-12-95 | ADDED ROAD WIDENING TO LOT 10.01 BL 905 |
| 6-27-94 | ADDED SHEET 9.06 (MURFIELD-SECT. 1 SUBDIVISION) |
| 1-15-93 | REVISED BLOCK 909 LOTS 2, 1.02, 1.03 |
| 1-15-93 | ADDED MINOR SUBDIVISION, BL 908, LOTS 13.03, 13.06, 13.08 |
| 3-28-91 | WIDENING OF HARTFORD RD. BL 906.01 LOT 15.01 |
| 3-20-90 | ADDED LOT 5.01 BL 901 AND HARTFORD RD. WIDENING |
| DATE | REVISION |
| 12-30-22 | REVISED EASEMENT BLK 908, LOTS 3, 4, 23 |
| 10-09-08 | REVISED HINNELIN & MEDFORD-COURTHAMTS MILL ROAD ROW |
| 1-18-90 | ADD MILL RUN COURT, SHEET 0.05 |
| 1-14-90 | REVISED AS PER STATE |
| 11-14-88 | SPLIT OFF LOTS 3.07 & 13.08 FROM LOTS 13.01 & 13.04, BL 908 |
| 10-27-88 | ADDED SHEET 9.04 LOTS 18.01 THRU 18.12, BL 908 |
| 11-19-87 | DELETED MED. TWP. EXEMPTED, LOT 13.02 & ADDED TO LOT 11, BL 908 |
| 11-18-87 | ADDED LOT 1.06, BL 909 |
| 11-18-87 | SPLIT OFF LOT 10.01 & 10.02 FROM LOT 10, BL 905 |
| 10-4-85 | COMMERCE DRIVE VACATED - ORDINANCE 1985-21, BL 909 |
| 8-26-85 | BL 905, LOTS 3.01 & 3.02, CONSOL. INTO 3.01 - MARLTON PIKE WIDENED |
| 8-26-85 | BY TWP. - SPLIT OFF LOT 15.01, DETAIL "C" |
| 10-24-84 | BY TWP. - SPLIT OFF LOT 13.01 FROM LOT 13, BL 908 |
| DATE | REVISION |
| 11-17-83 | EXTENDED BLK 908, 8.96C, EUM LOT 3, BL 906 |
| 11-9-83 | ADDED SHANNON COURT SUBDIVISION, BL 907, LOTS 15-15K |
| 5-6-77 | ADD SHF 981 FILED PLAN "WOODBRIDGE", LOT 3, BL 906 |
| 2-10-76 | SPLIT OFF LOT 15A FROM LOT 15, BL 906 |
| 6-7-74 | SPLIT OFF LOTS 3A, 3B, 3C, 3D, 3E FROM LOT 3, BL 907 |
| 12-6-73 | ADDED "SEE DETAIL B", WAS BLOCK 907, LOT 14 |
| 6-15-73 | ADJUSTED LINE BETWEEN LOTS 8 & 9, BL 908 |
| 11-21-72 | LOT 2, BL 901, SECTION TO HIGHWAY |
| 11-1-72 | SPLIT OFF LOT 7A FROM LOT 7, BL 908 |
| 11-1-72 | SPLIT OFF LOT 12A FROM LOT 12, BL 908 |
| DATE | REVISION |
| 12-30-22 | REVISED EASEMENT BLK 908, LOTS 3, 4, 23 |
| 10-09-08 | REVISED HINNELIN & MEDFORD-COURTHAMTS MILL ROAD ROW |
| 1-18-90 | ADD MILL RUN COURT, SHEET 0.05 |
| 1-14-90 | REVISED AS PER STATE |
| 11-14-88 | SPLIT OFF LOTS 3.07 & 13.08 FROM LOTS 13.01 & 13.04, BL 908 |
| 10-27-88 | ADDED SHEET 9.04 LOTS 18.01 THRU 18.12, BL 908 |
| 11-19-87 | DELETED MED. TWP. EXEMPTED, LOT 13.02 & ADDED TO LOT 11, BL 908 |
| 11-18-87 | ADDED LOT 1.06, BL 909 |
| 11-18-87 | SPLIT OFF LOT 10.01 & 10.02 FROM LOT 10, BL 905 |
| 10-4-85 | COMMERCE DRIVE VACATED - ORDINANCE 1985-21, BL 909 |
| 8-26-85 | BL 905, LOTS 3.01 & 3.02, CONSOL. INTO 3.01 - MARLTON PIKE WIDENED |
| 8-26-85 | BY TWP. - SPLIT OFF LOT 15.01, DETAIL "C" |
| 10-24-84 | BY TWP. - SPLIT OFF LOT 13.01 FROM LOT 13, BL 908 |
| DATE | REVISION |
| 11-17-83 | EXTENDED BLK 908, 8.96C, EUM LOT 3, BL 906 |
| 11-9-83 | ADDED SHANNON COURT SUBDIVISION, BL 907, LOTS 15-15K |
| 5-6-77 | ADD SHF 981 FILED PLAN "WOODBRIDGE", LOT 3, BL 906 |
| 2-10-76 | SPLIT OFF LOT 15A FROM LOT 15, BL 906 |
| 6-7-74 | SPLIT OFF LOTS 3A, 3B, 3C, 3D, 3E FROM LOT 3, BL 907 |
| 12-6-73 | ADDED "SEE DETAIL B", WAS BLOCK 907, LOT 14 |
| 6-15-73 | ADJUSTED LINE BETWEEN LOTS 8 & 9, BL 908 |
| 11-21-72 | LOT 2, BL 901, SECTION TO HIGHWAY |
| 11-1-72 | SPLIT OFF LOT 7A FROM LOT 7, BL 908 |
| 11-1-72 | SPLIT OFF LOT 12A FROM LOT 12, BL 908 |



TAX MAP
MEDFORD TOWNSHIP
 BURLINGTON COUNTY, NEW JERSEY
 SCALE: 1"=400' DATE: JAN., 1959
 B. HAROLD WILLS TOWNSHIP ENGINEER

NOTE:
 THIS SHEET IS A DIGITIZED COPY OF THE TAX MAP ORIGINALLY PREPARED
 BY B. HAROLD WILLS DATED, JAN., 1959. THE ORIGINAL APPROVED MAP IS ON
 FILE IN THE OFFICE OF THE TOWNSHIP ENGINEER.

NOTE:
 ENCIRCLED NUMBERS INDICATES HOUSE NUMBER

DETAIL "B"
 SCALE: 1" = 200'

DETAIL "C"
 SCALE: 1" = 200'

NOTE:
 ALL ACRES GIVEN ON THIS MAP
 DOES NOT INCLUDE ROAD AREAS.

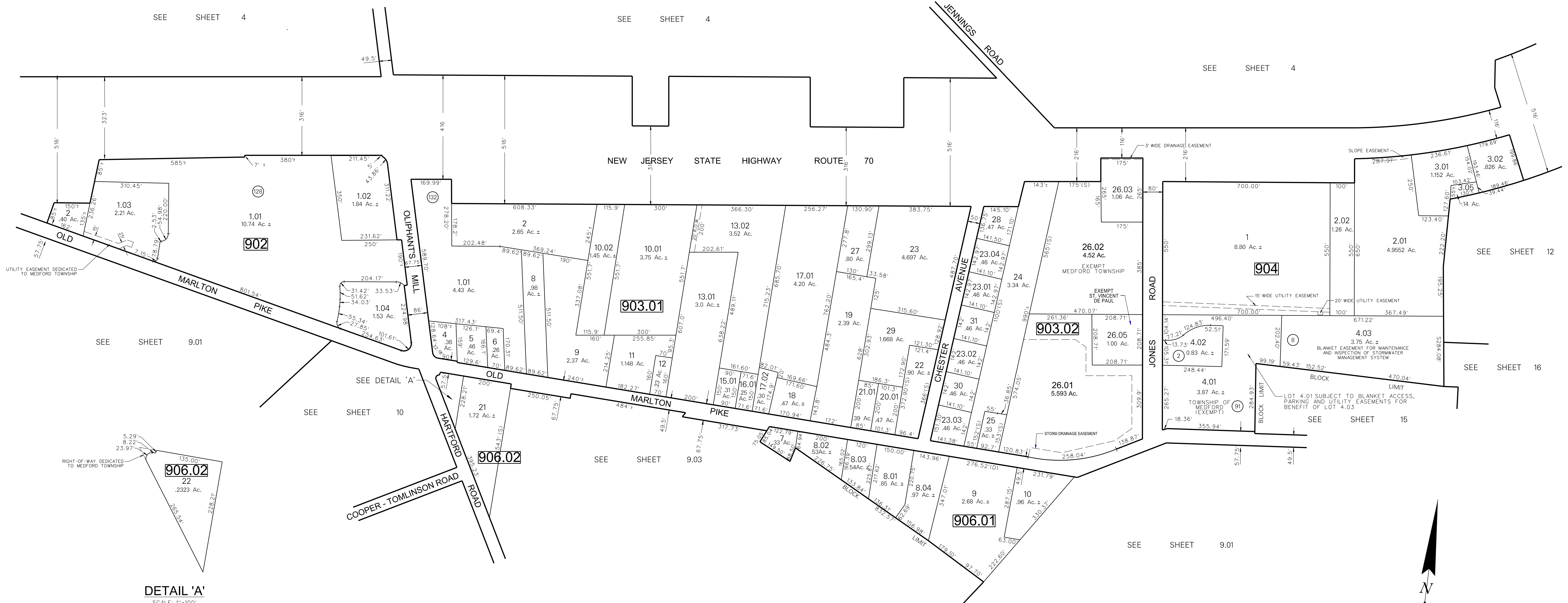
THIS SHEET WAS FORMALLY APPROVED ON MARCH 12, 1985
 BY IVAN HAFTHOWITZ AND ASSIGNED SERIAL NUMBER 641

| DATE | NAME OF P.L.S. | LICENSE # OF P.L.S. |
|----------|------------------------|----------------------|
| 6/05/08 | PATRICK S. VITARELLI | N.J.P.L.S. #27895 |
| 12/02/09 | PATRICK S. VITARELLI | N.J.P.L.S. #27895 |
| 1/13/10 | PATRICK S. VITARELLI | N.J.P.L.S. #27895 |
| 6/11/10 | PATRICK S. VITARELLI | N.J.P.L.S. #27895 |
| 11/10/10 | PATRICK S. VITARELLI | N.J.P.L.S. #27895 |
| 12/31/13 | STEVEN C. WOODROW | N.J.P.L.S. #27514 |
| 1/27/16 | STEVEN C. WOODROW | N.J.P.L.S. #27514 |
| 9/20/16 | CHARLES L. WALTON, JR. | N.J.P.E.&L.S. #15800 |
| 12/21/17 | CHARLES L. WALTON, JR. | N.J.P.E.&L.S. #15800 |
| 1/24/20 | JOSE D. RUIZ del VALLE | N.J.P.L.S. #43364 |
| 10/17/22 | JOHN M. DURA | N.J.P.L.S. #28525 |

SEE SHEET 4

SEE SHEET 4

SEE SHEET 4



SEE SHEET 9.01

SEE SHEET 10

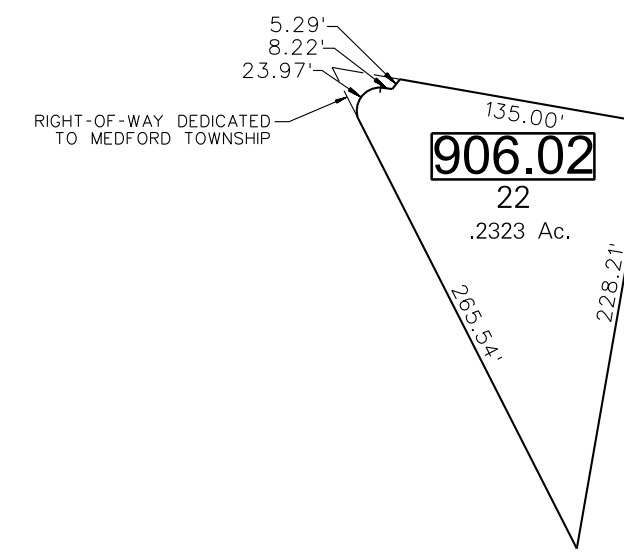
SEE SHEET 9.03

SEE SHEET 9.01

SEE SHEET 12

SEE SHEET 16

SEE SHEET 15



DETAIL 'A'
SCALE: 1"=100'

ENCIRCLED NUMBER REPRESENTS HOUSE NUMBERS

NOTE:
ALL ACREAGE GIVEN ON THIS MAP
DOES NOT INCLUDE ROAD AREAS.

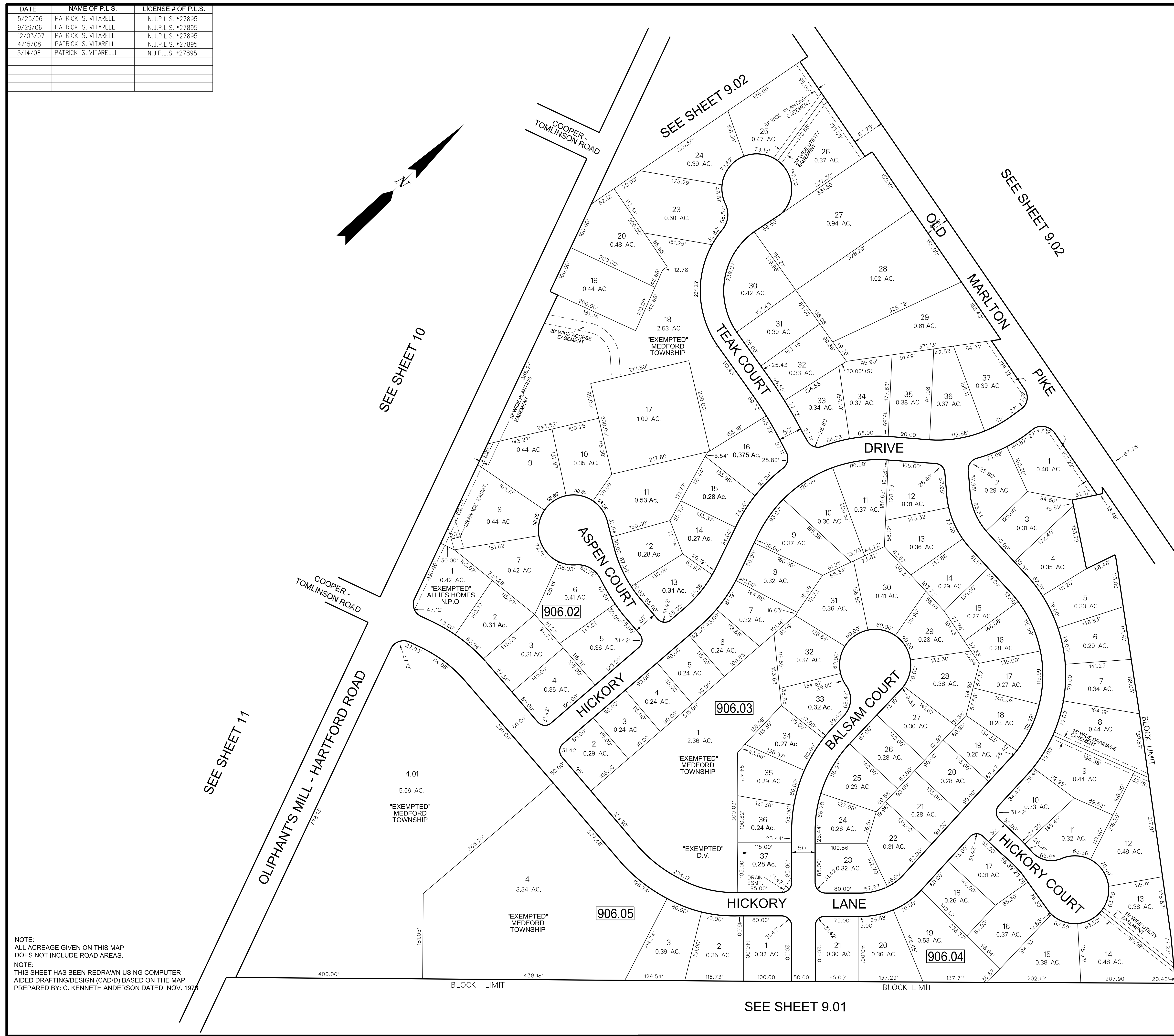
NOTE:
THIS SHEET HAS BEEN REDRAWN USING COMPUTER
AIDED DRAFTING/DESIGN (CAD/D) BASED ON THE MAP
PREPARED BY: C. KENNETH ANDERSON DATED: APRIL 1967

THIS SHEET WAS FORMALLY APPROVED ON MARCH 12, 1965
BY IVAN HAFTHOWITZ AND ASSIGNED SERIAL NUMBER 641

TAX MAP
MEDFORD TOWNSHIP
 BURLINGTON COUNTY, NEW JERSEY
 SCALE: 1"=200' DATE: DEC., 2000
 PATRICK S. VITARELLI LICENSED LAND
 SURVEYOR No. 2789
 ENVIRONMENTAL RESOLUTIONS, INC.
 525 FELLOWSHIP ROAD, SUITE 300, MT. LAUREL, NJ
 TO SHOW CONDITIONS AS OF 9/18/20

| DATE | NAME OF P.L.S. | LICENSE # OF P.L.S. |
|----------|----------------------|---------------------|
| 5/25/06 | PATRICK S. VITARELLI | N.J.P.L.S. #27895 |
| 9/29/06 | PATRICK S. VITARELLI | N.J.P.L.S. #27895 |
| 12/03/07 | PATRICK S. VITARELLI | N.J.P.L.S. #27895 |
| 4/15/08 | PATRICK S. VITARELLI | N.J.P.L.S. #27895 |
| 5/14/08 | PATRICK S. VITARELLI | N.J.P.L.S. #27895 |
| | | |
| | | |

THIS SHEET WAS FORMALLY APPROVED ON MARCH 12, 1985
BY IVAN HAFTHOWITZ AND ASSIGNED SERIAL NUMBER 641



SEE SHEET 11

SEE SHEET 10

SEE SHEET 9.02

SEE SHEET 9.02

SEE SHEET 9.01

SEE SHEET 9.01

NOTE:
ALL ACREAGE GIVEN ON THIS MAP
DOES NOT INCLUDE ROAD AREAS.
NOTE:
THIS SHEET HAS BEEN REDRAWN USING COMPUTER
AIDED DRAFTING/DESIGN (CAD/D) BASED ON THE MAP
PREPARED BY: C. KENNETH ANDERSON DATED: NOV. 1978

TAX MAP
MEDFORD TOWNSHIP
BURLINGTON COUNTY, NEW JERSEY
SCALE: 1"=100' DATE: NOV, 1978
C. KENNETH ANDERSON
TOWNSHIP ENGINEER
MT HOLLY, NJ



SEE SHEET 9.01

SEE SHEET 9.01

SEE SHEET 9.01

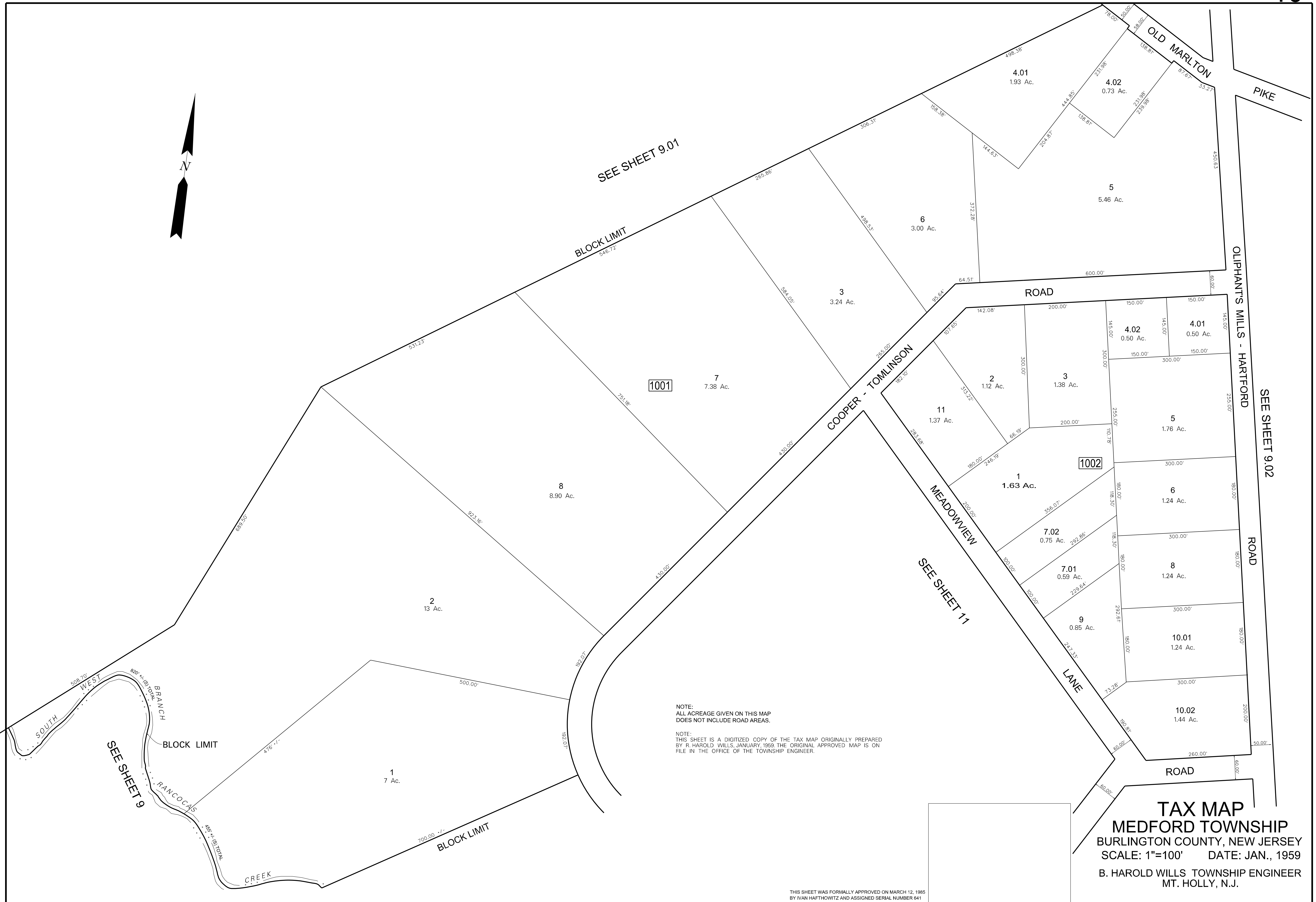
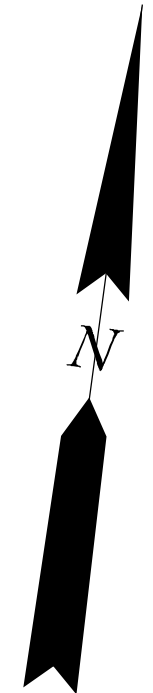
SEE SHEET 9.06

NOTE:
 ALL ACREAGE GIVEN ON THIS MAP
 DOES NOT INCLUDE ROAD AREAS.

NOTE:
 THIS SHEET HAS BEEN REDRAWN USING COMPUTER
 AIDED DRAFTING/DESIGN (CAD/D) BASED ON THE MAP
 PREPARED BY: HARRY O. BATEMAN DATED: OCT. 1988

THIS SHEET WAS FORMALLY APPROVED ON MARCH 12, 1985
 BY IVAN HAFTHOWITZ AND ASSIGNED SERIAL NUMBER 641

TAX MAP
MEDFORD TOWNSHIP
 BURLINGTON COUNTY, NEW JERSEY
 SCALE: 1"=50' DATE: OCTOBER, 1988
 HARRY O. BATEMAN
 LICENSED LAND SURVEYOR No. 10123
 TAYLOR, WISEMAN & TAYLOR
 306 FELLOWSHIP RD. MT. LAUREL, N.J.



SEE SHEET 9.01

BLOCK LIMIT

PIKE

OLD MARLTON

OLIPHANT'S MILLS - HARTFORD

SEE SHEET 9.02

ROAD

COOPER - TOMLINSON

MEADOWVIEW

SEE SHEET 11

LANE

ROAD

SEE SHEET 9

BLOCK LIMIT

RANCOCAS

CREEK

BLOCK LIMIT

NOTE:
ALL ACREAGE GIVEN ON THIS MAP
DOES NOT INCLUDE ROAD AREAS.

NOTE:
THIS SHEET IS A DIGITIZED COPY OF THE TAX MAP ORIGINALLY PREPARED
BY R. HAROLD WILLS, JANUARY, 1959. THE ORIGINAL APPROVED MAP IS ON
FILE IN THE OFFICE OF THE TOWNSHIP ENGINEER.

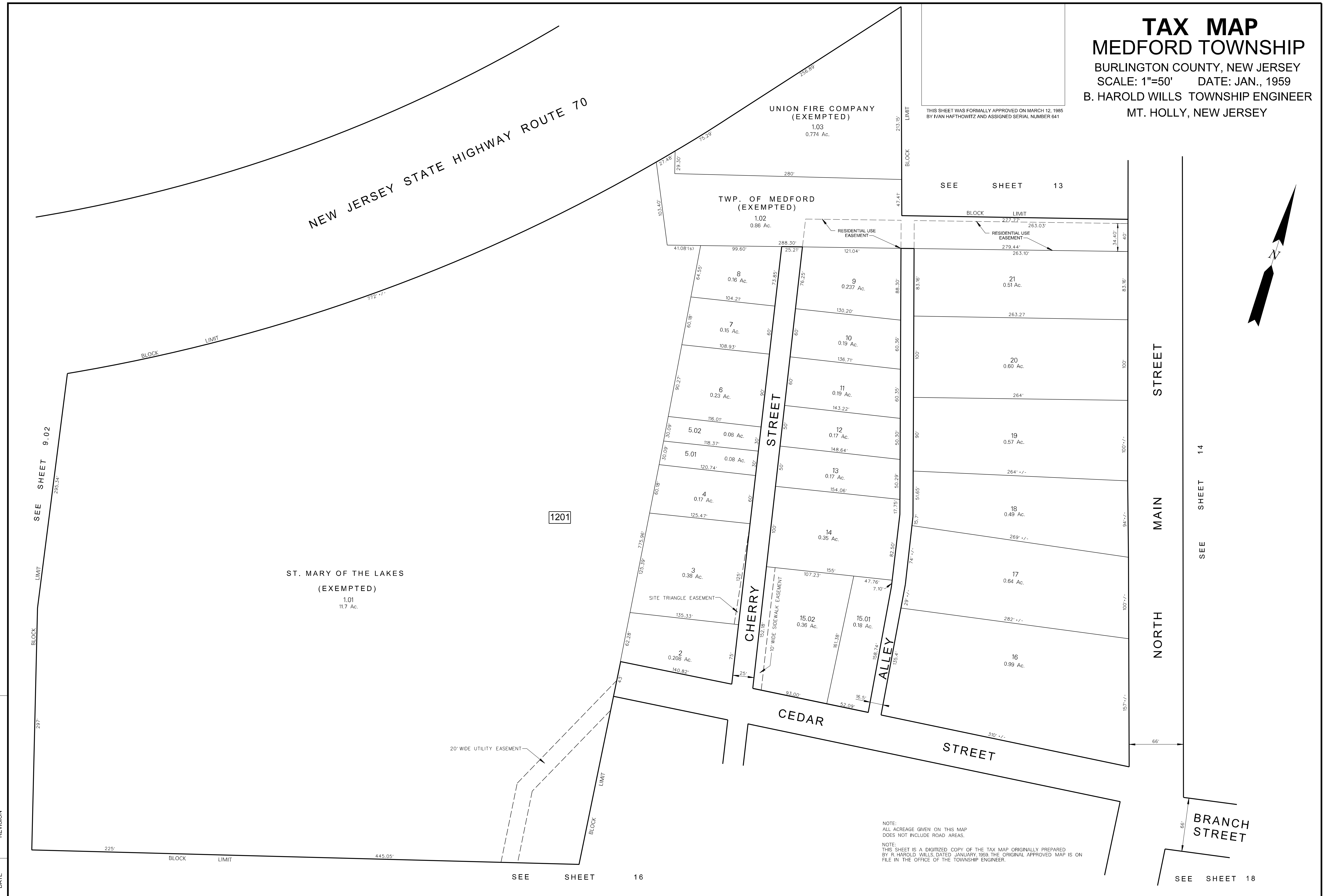

THIS SHEET WAS FORMALLY APPROVED ON MARCH 12, 1985
BY IVAN HAFTHOWITZ AND ASSIGNED SERIAL NUMBER 641

TAX MAP
MEDFORD TOWNSHIP
BURLINGTON COUNTY, NEW JERSEY
SCALE: 1"=100' DATE: JAN., 1959
B. HAROLD WILLS TOWNSHIP ENGINEER
MT. HOLLY, N.J.

TAX MAP
MEDFORD TOWNSHIP
 BURLINGTON COUNTY, NEW JERSEY
 SCALE: 1"=50' DATE: JAN., 1959
 B. HAROLD WILLS TOWNSHIP ENGINEER
 MT. HOLLY, NEW JERSEY

THIS SHEET WAS FORMALLY APPROVED ON MARCH 12, 1985
 BY IVAN HAFTHOWITZ AND ASSIGNED SERIAL NUMBER 641

SEE SHEET 13



1201

NOTE:
 ALL ACREAGE GIVEN ON THIS MAP
 DOES NOT INCLUDE ROAD AREAS.

NOTE:
 THIS SHEET IS A DIGITIZED COPY OF THE TAX MAP ORIGINALLY PREPARED
 BY R. HAROLD WILLS, DATED JANUARY, 1959. THE ORIGINAL APPROVED MAP IS ON
 FILE IN THE OFFICE OF THE TOWNSHIP ENGINEER.

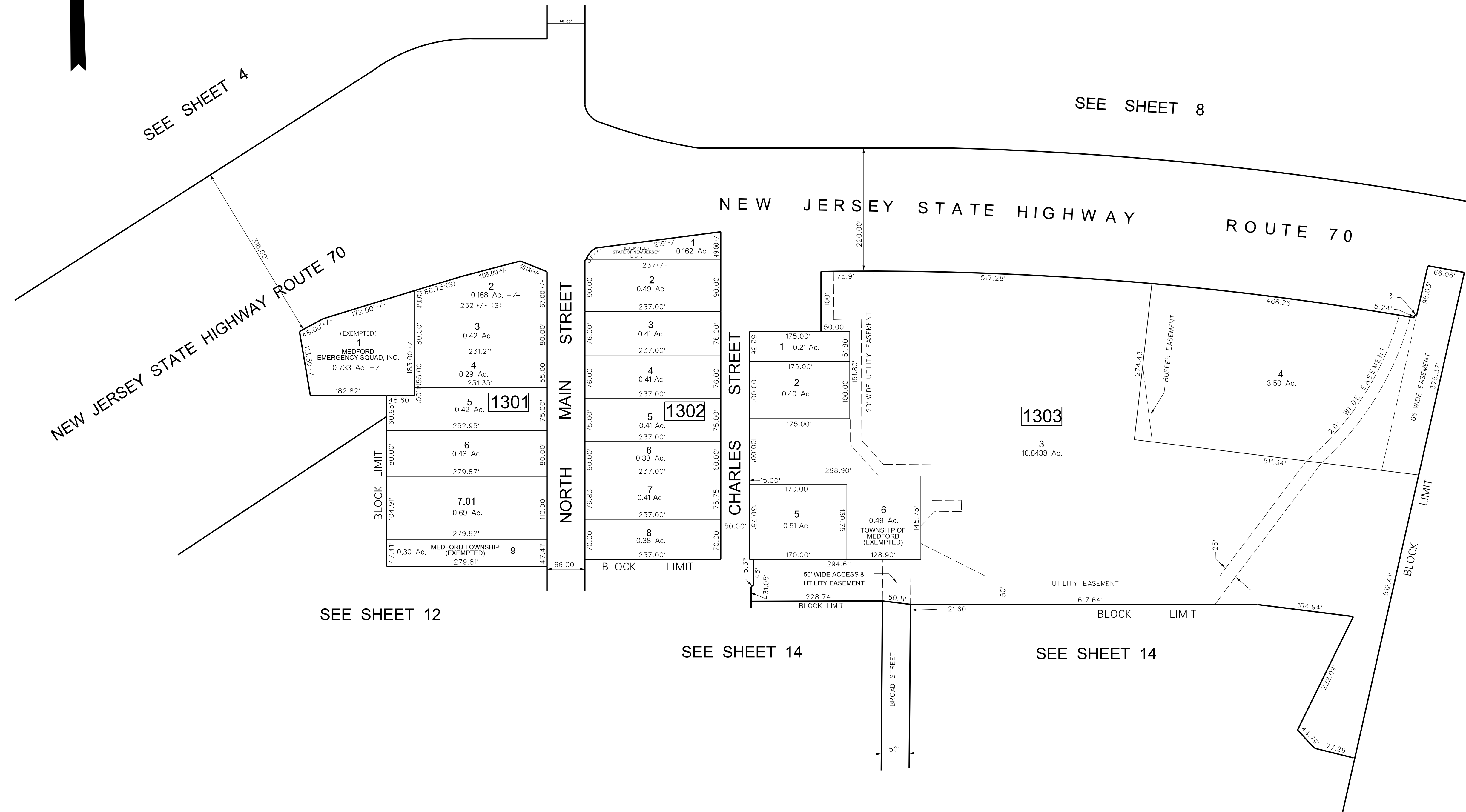
| DATE | REVISION |
|----------|---|
| 12-17-19 | ADDED UTILITY EASEMENT BLK. 1201 LOT 1,01 |
| 9-30-03 | MINOR SUBDIVISION BLK. 1201 LOTS 2 & 3 |
| 7-21-03 | ADDED EASEMENT LOT 1,02 BLK. 1201 |
| 12-27-01 | ADDED EASEMENT LOT 1,02 BLK. 1201 |
| 10-2-00 | REVISED ACREAGE LOT 19, BLOCK 1201 |
| 7-31-00 | CONSOLIDATED LOTS 15,02 & 15,03, BLOCK 1201 |
| 2-28-91 | SUBDIVISION BLOCK 1201, LOTS 15,02 & 15,03 |
| 9-1-83 | GENERAL REVISION BY L.M.T. |
| 6-24-74 | SPLIT OFF LOT 18 FROM LOT 16, BLOCK 1201 |
| 10-25-71 | ADDED LOT 16 TO LOT 1, BLOCK 1201 & CHANGED ACREAGE |

SEE SHEET 9.02

SEE SHEET 14

SEE SHEET 18

SEE SHEET 16



SEE SHEET 4

SEE SHEET 8

NEW JERSEY STATE HIGHWAY ROUTE 70

NEW JERSEY STATE HIGHWAY ROUTE 70

SEE SHEET 12

SEE SHEET 14

SEE SHEET 14

SEE SHEET 41

NOTE:
 ALL ACREAGE GIVEN ON THIS MAP
 DOES NOT INCLUDE ROAD AREAS.

THIS SHEET IS A DIGITIZED COPY OF THE TAX MAP ORIGINALLY
 PREPARED BY: B. HAROLD WILLS. THE ORIGINAL IS ON FILE IN
 THE OFFICE OF THE TOWNSHIP ENGINEER

THIS SHEET WAS FORMALLY APPROVED ON MARCH 12, 1985
 BY IVAN HAFTHOWITZ AND ASSIGNED SERIAL NUMBER 641

TAX MAP
MEDFORD TOWNSHIP
 BURLINGTON COUNTY, NEW JERSEY
 SCALE: 1"=100' DATE: JAN., 1959
 B. HAROLD WILLS TOWNSHIP ENGINEER
 MT. HOLLY, NEW JERSEY

| DATE | NAME OF P.L.S. | LICENSE # OF P.L.S. |
|---------|------------------------|---------------------|
| 1/30/07 | PATRICK S. VITARELLI | N.J.P.L.S. #27895 |
| 1/27/16 | STEVEN C. WOODROW | N.J.P.L.S. #27514 |
| 4/01/16 | CHARLES L. WALTON JR. | N.J.P.L.S. #15800 |
| 2/09/21 | JOSE D. RUIZ del VALLE | N.J.P.L.S. #43364 |
| | | |
| | | |



SEE SHEET 16

SEE SHEET 18

CHARLES STREET

SEE SHEET 18

FILBERT STREET

SEE SHEET 18

NOTE:
ALL ACREAGE GIVEN ON THIS MAP DOES NOT INCLUDE ROAD AREAS.

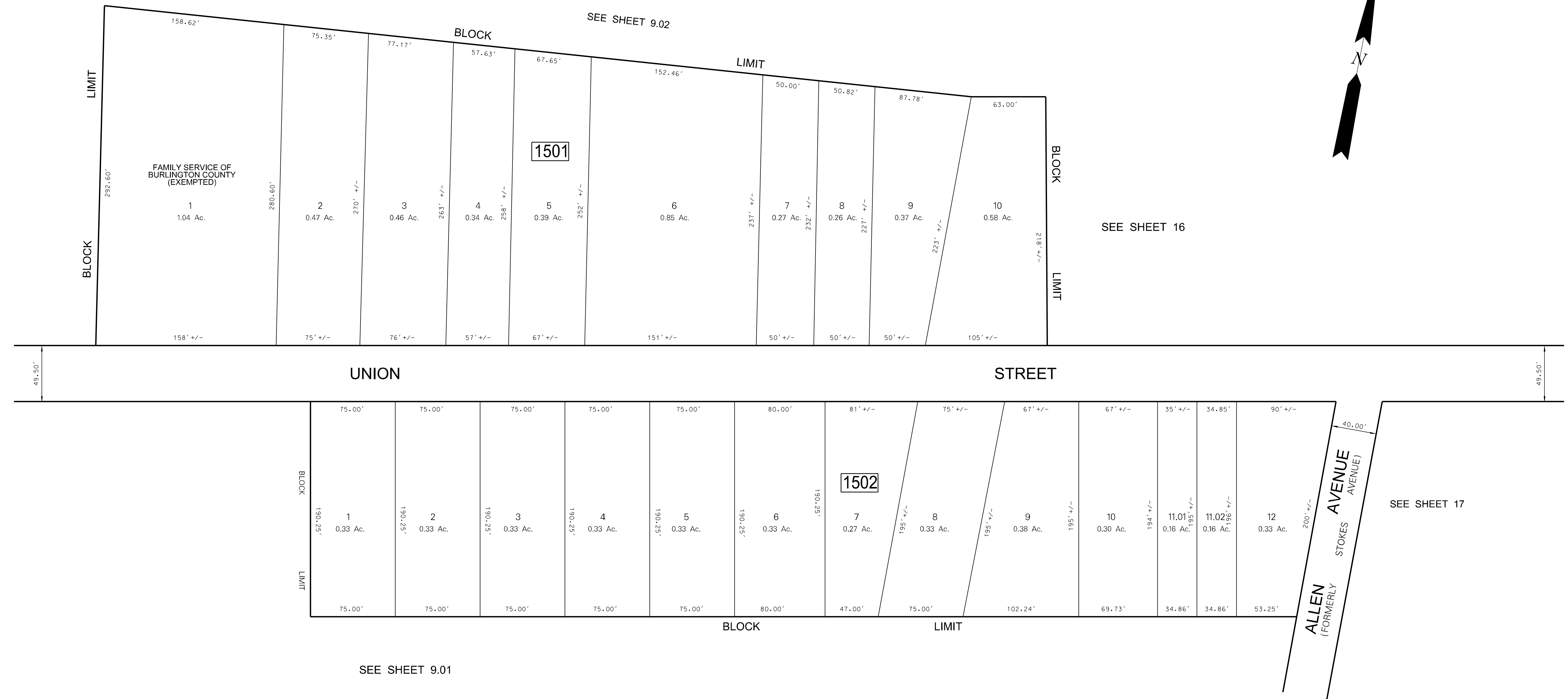
THIS SHEET IS A DIGITIZED COPY OF THE TAX MAP ORIGINALLY PREPARED BY: B. HAROLD WILLS THE ORIGINAL IS ON FILE IN THE OFFICE OF THE TOWNSHIP ENGINEER

3 REPRESENTS HOUSE NUMBER

THIS SHEET WAS FORMALLY APPROVED ON MARCH 12, 1985 BY IVAN HAFTHOWITZ AND ASSIGNED SERIAL NUMBER 641

TAX MAP
MEDFORD TOWNSHIP
 BURLINGTON COUNTY, NEW JERSEY
 SCALE: 1"=50' DATE: JAN., 1959
 B. HAROLD WILLS TOWNSHIP ENGINEER
 MT. HOLLY, NEW JERSEY

| DATE | NAME OF P.L.S. | LICENSE # OF P.L.S. |
|---------|----------------------|---------------------|
| 1/30/07 | PATRICK S. VITARELLI | N.J.P.L.S. #27895 |
| | | |
| | | |
| | | |
| | | |
| | | |
| | | |



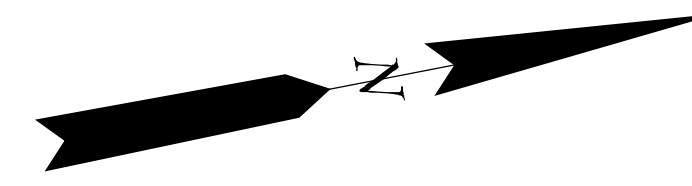
NOTE:
ALL ACREAGE GIVEN ON THIS MAP
DOES NOT INCLUDE ROAD AREAS.

NOTE:
THIS SHEET IS A DIGITIZED COPY OF THE TAX MAP ORIGINALLY PREPARED
BY B. HAROLD WILLS DATE: JAN., 1959. THE ORIGINAL APPROVED MAP IS ON
FILE IN THE OFFICE OF THE TOWNSHIP ENGINEER.

THIS SHEET WAS FORMALLY APPROVED ON MARCH 12, 1985
BY IVAN HAFTHOWITZ AND ASSIGNED SERIAL NUMBER 641

TAX MAP
MEDFORD TOWNSHIP
BURLINGTON COUNTY, NEW JERSEY
SCALE: 1"=50' DATE: JAN., 1959
B. HAROLD WILLS TOWNSHIP ENGINEER
MT. HOLLY, NEW JERSEY

| DATE | NAME OF P.L.S. | LICENSE # OF P.L.S. |
|----------|-------------------|---------------------|
| 12/31/13 | STEVEN C. WOODROW | N.J.P.L.S. #21514 |
| 01/27/16 | STEVEN C. WOODROW | N.J.P.L.S. #21514 |
| | | |
| | | |
| | | |



SEE SHEET 9.01

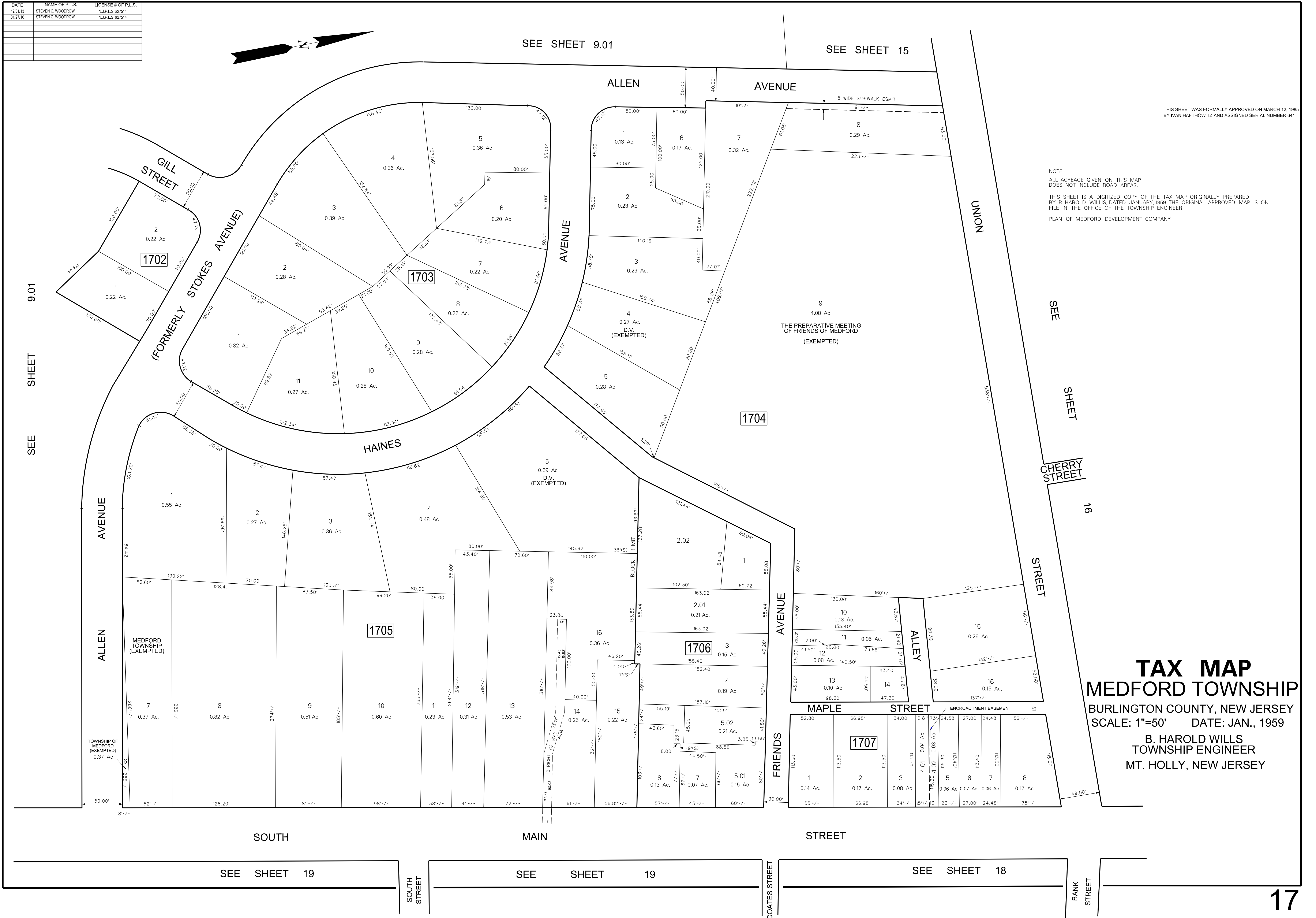
SEE SHEET 15

THIS SHEET WAS FORMALLY APPROVED ON MARCH 12, 1985
BY IVAN HAFTHOWITZ AND ASSIGNED SERIAL NUMBER 641

NOTE:
ALL ACREAGE GIVEN ON THIS MAP
DOES NOT INCLUDE ROAD AREAS.

THIS SHEET IS A DIGITIZED COPY OF THE TAX MAP ORIGINALLY PREPARED
BY R. HAROLD WILLIS, DATED JANUARY, 1959. THE ORIGINAL APPROVED MAP IS ON
FILE IN THE OFFICE OF THE TOWNSHIP ENGINEER.

PLAN OF MEDFORD DEVELOPMENT COMPANY

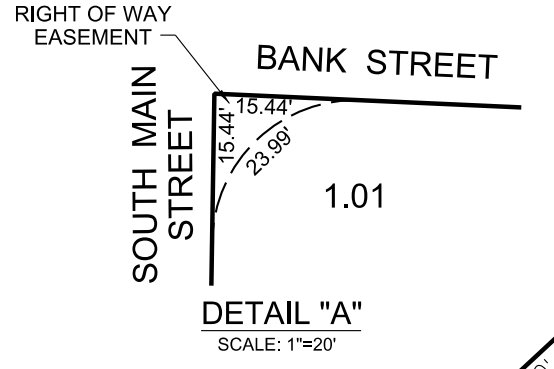


TAX MAP
MEDFORD TOWNSHIP
BURLINGTON COUNTY, NEW JERSEY
SCALE: 1"=50' DATE: JAN., 1959
B. HAROLD WILLIS
TOWNSHIP ENGINEER
MT. HOLLY, NEW JERSEY



TAX MAP
MEDFORD TOWNSHIP
 BURLINGTON COUNTY, NEW JERSEY
 SCALE: 1"=50' DATE: JAN., 1959
 B. HAROLD WILLS TOWNSHIP ENGINEER
 MT. HOLLY, NEW JERSEY

THIS SHEET WAS FORMALLY APPROVED ON MARCH 12, 1965 BY IVAN HAFTHOWITZ AND ASSIGNED SERIAL NUMBER 641



NOTE: ALL ACREAGE GIVEN ON THIS MAP DOES NOT INCLUDE ROAD AREAS.
 THIS SHEET IS A DIGITIZED COPY OF THE TAX MAP ORIGINALLY PREPARED BY: B. HAROLD WILLS. THE ORIGINAL IS ON FILE IN THE OFFICE OF THE TOWNSHIP ENGINEER

03/02/2016 CONSOLIDATION OF BLOCK 1815, LOTS 1, 2, 18 & 20, TO LOT 1, 01
 REVISION
 DATE

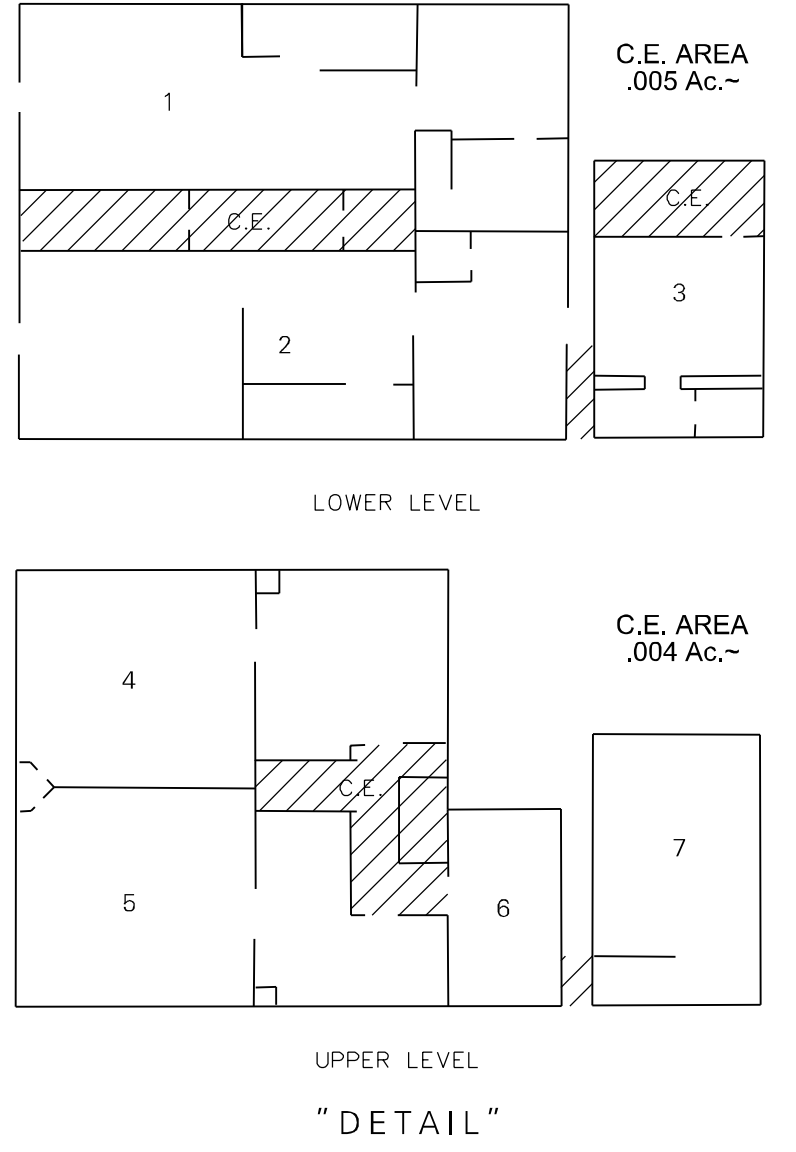
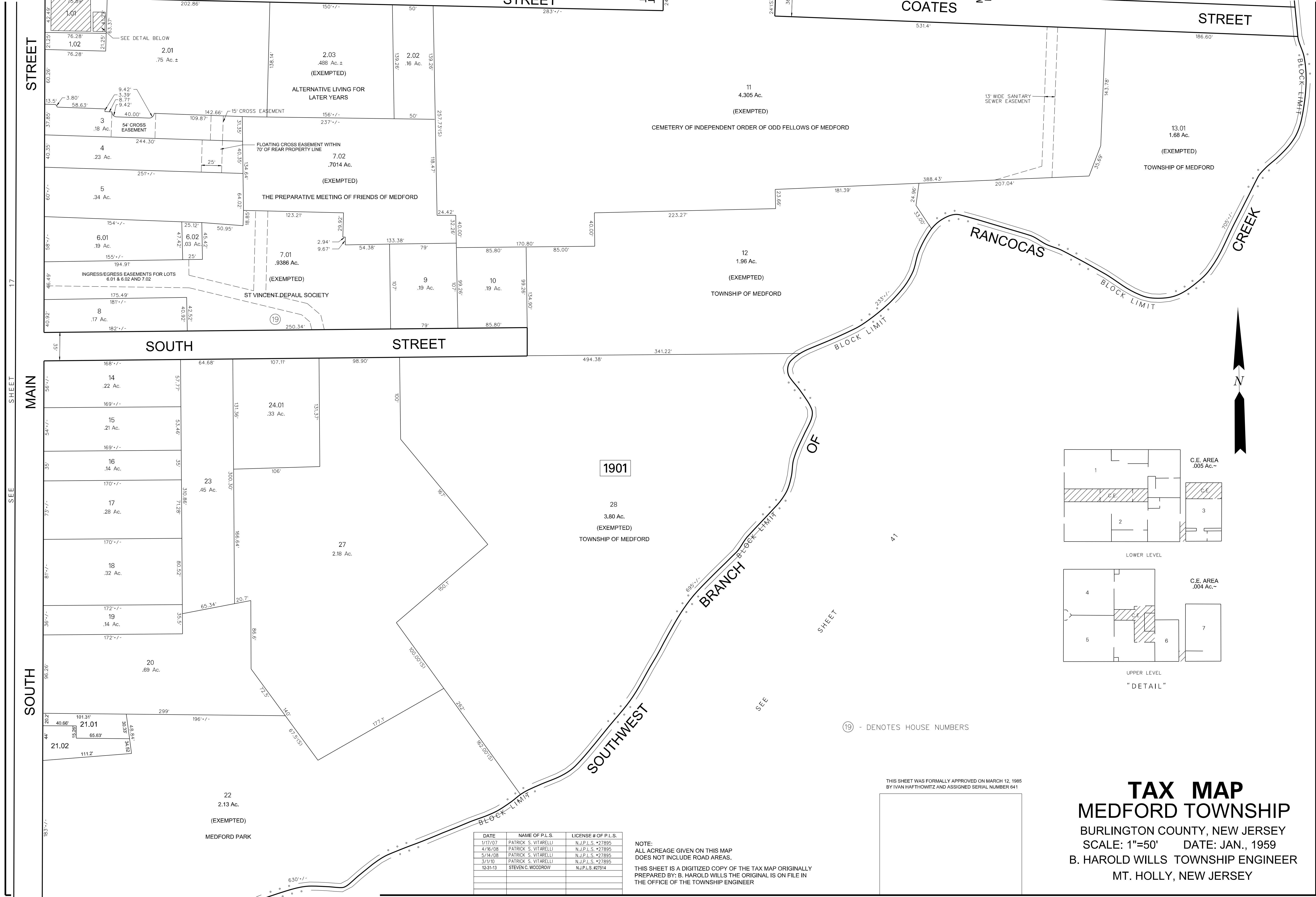
SEE SHEET 16

SEE SHEET 17

SEE

SHEET

19



(19) - DENOTES HOUSE NUMBERS

THIS SHEET WAS FORMALLY APPROVED ON MARCH 12, 1985 BY IVAN HAFTHOWITZ AND ASSIGNED SERIAL NUMBER 641

TAX MAP
MEDFORD TOWNSHIP
 BURLINGTON COUNTY, NEW JERSEY
 SCALE: 1"=50' DATE: JAN., 1959
 B. HAROLD WILLS TOWNSHIP ENGINEER
 MT. HOLLY, NEW JERSEY

| DATE | NAME OF P.L.S. | LICENSE # OF P.L.S. |
|----------|----------------------|---------------------|
| 1/17/07 | PATRICK S. VITARELLI | N.J.P.L.S. #27895 |
| 4/16/08 | PATRICK S. VITARELLI | N.J.P.L.S. #27895 |
| 5/14/08 | PATRICK S. VITARELLI | N.J.P.L.S. #27895 |
| 3/1/10 | PATRICK S. VITARELLI | N.J.P.L.S. #27895 |
| 12-31-13 | STEVEN C. WOODROW | N.J.P.L.S. #27514 |

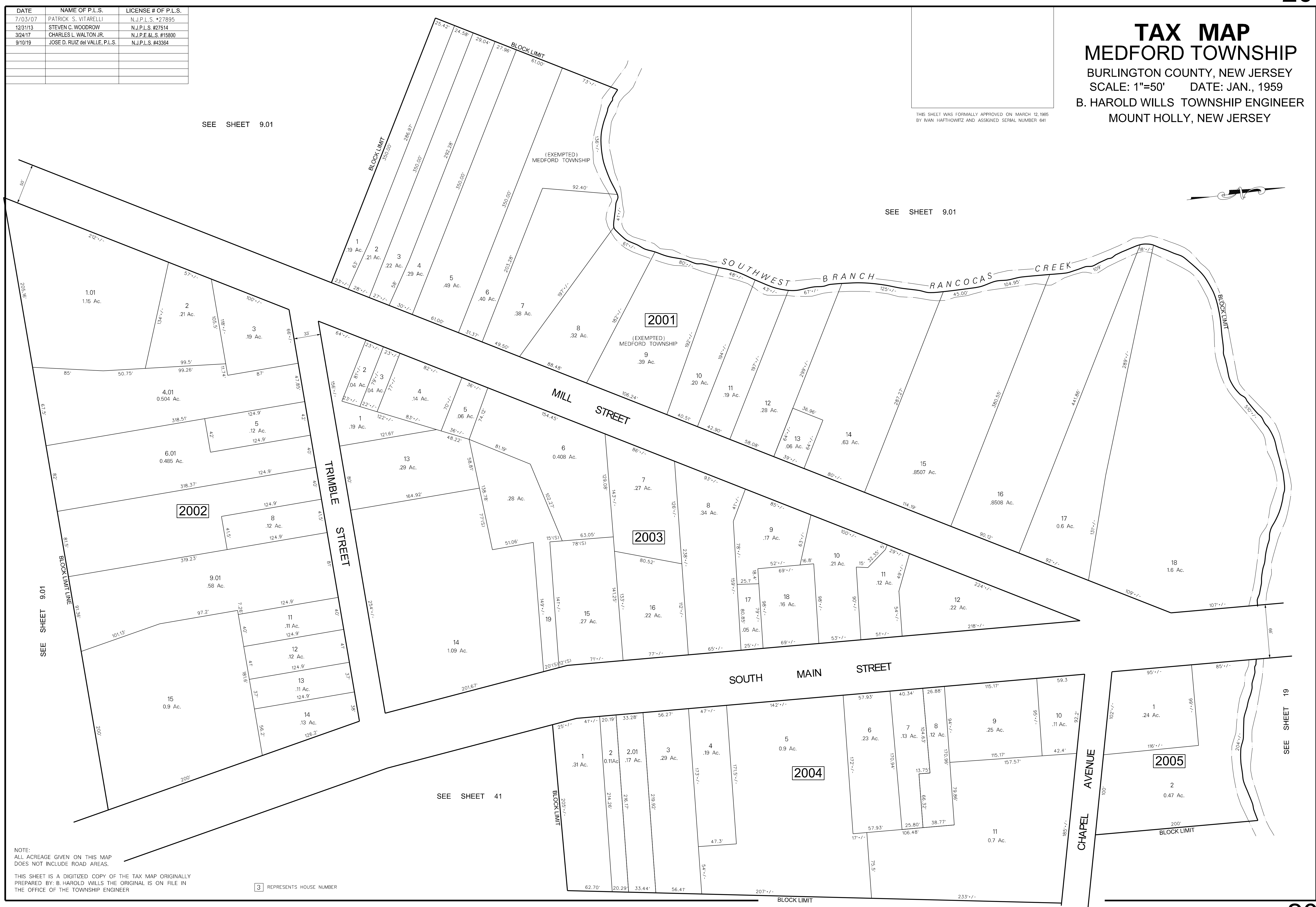
NOTE:
 ALL ACREAGE GIVEN ON THIS MAP DOES NOT INCLUDE ROAD AREAS.

THIS SHEET IS A DIGITIZED COPY OF THE TAX MAP ORIGINALLY PREPARED BY: B. HAROLD WILLS THE ORIGINAL IS ON FILE IN THE OFFICE OF THE TOWNSHIP ENGINEER

TAX MAP
MEDFORD TOWNSHIP
 BURLINGTON COUNTY, NEW JERSEY
 SCALE: 1"=50' DATE: JAN., 1959
 B. HAROLD WILLS TOWNSHIP ENGINEER
 MOUNT HOLLY, NEW JERSEY

| DATE | NAME OF P.L.S. | LICENSE # OF P.L.S. |
|----------|--------------------------------|----------------------|
| 7/03/07 | PATRICK S. VITARELLI | N.J.P.L.S. #27895 |
| 12/31/13 | STEVEN C. WOODROW | N.J.P.L.S. #27514 |
| 3/24/17 | CHARLES L. WALTON JR. | N.J.P.E.&L.S. #15800 |
| 9/10/19 | JOSE D. RUIZ del VALLE, P.L.S. | N.J.P.L.S. #43384 |

THIS SHEET WAS FORMALLY APPROVED ON MARCH 12, 1985
 BY IVAN HAFTHOWITZ AND ASSIGNED SERIAL NUMBER 641



SEE SHEET 9.01

SEE SHEET 9.01

SEE SHEET 9.01

SEE SHEET 41

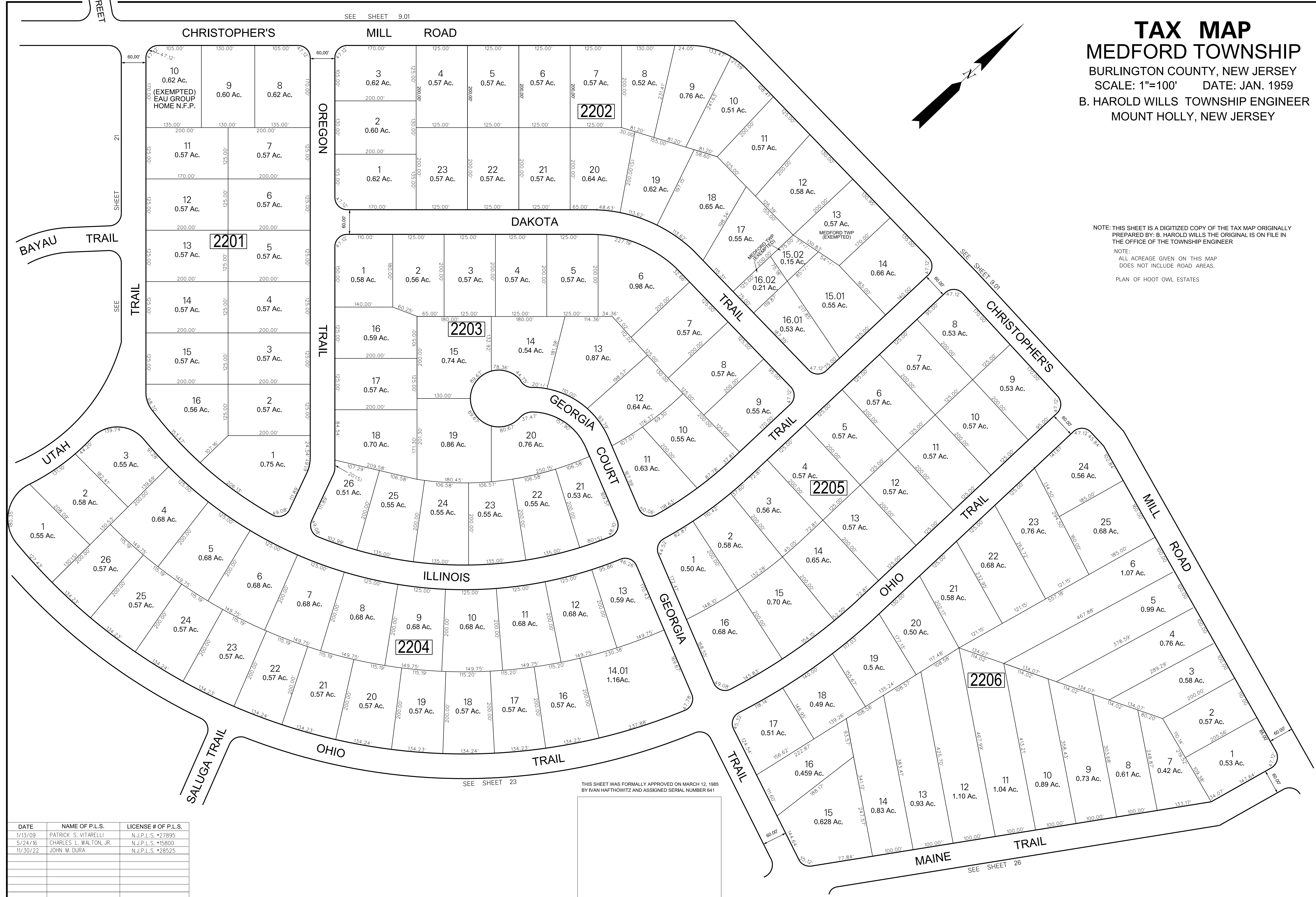
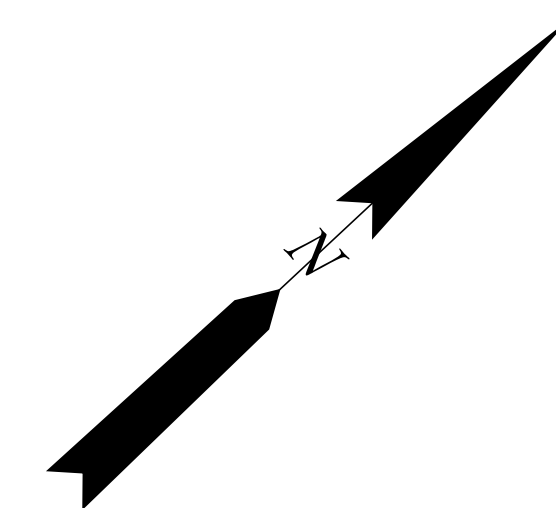
SEE SHEET 19

NOTE:
 ALL ACREAGE GIVEN ON THIS MAP
 DOES NOT INCLUDE ROAD AREAS.
 THIS SHEET IS A DIGITIZED COPY OF THE TAX MAP ORIGINALLY
 PREPARED BY: B. HAROLD WILLS THE ORIGINAL IS ON FILE IN
 THE OFFICE OF THE TOWNSHIP ENGINEER

3 REPRESENTS HOUSE NUMBER

TAX MAP
MEDFORD TOWNSHIP
 BURLINGTON COUNTY, NEW JERSEY
 SCALE: 1"=100' DATE: JAN. 1959
 B. HAROLD WILLS TOWNSHIP ENGINEER
 MOUNT HOLLY, NEW JERSEY

NOTE: THIS SHEET IS A DIGITIZED COPY OF THE TAX MAP ORIGINALLY PREPARED BY: B. HAROLD WILLS THE ORIGINAL IS ON FILE IN THE OFFICE OF THE TOWNSHIP ENGINEER
 NOTE:
 ALL ACREAGE GIVEN ON THIS MAP DOES NOT INCLUDE ROAD AREAS.
 PLAN OF HOOT OWL ESTATES



SEE SHEET 9.01

SEE SHEET 9.01

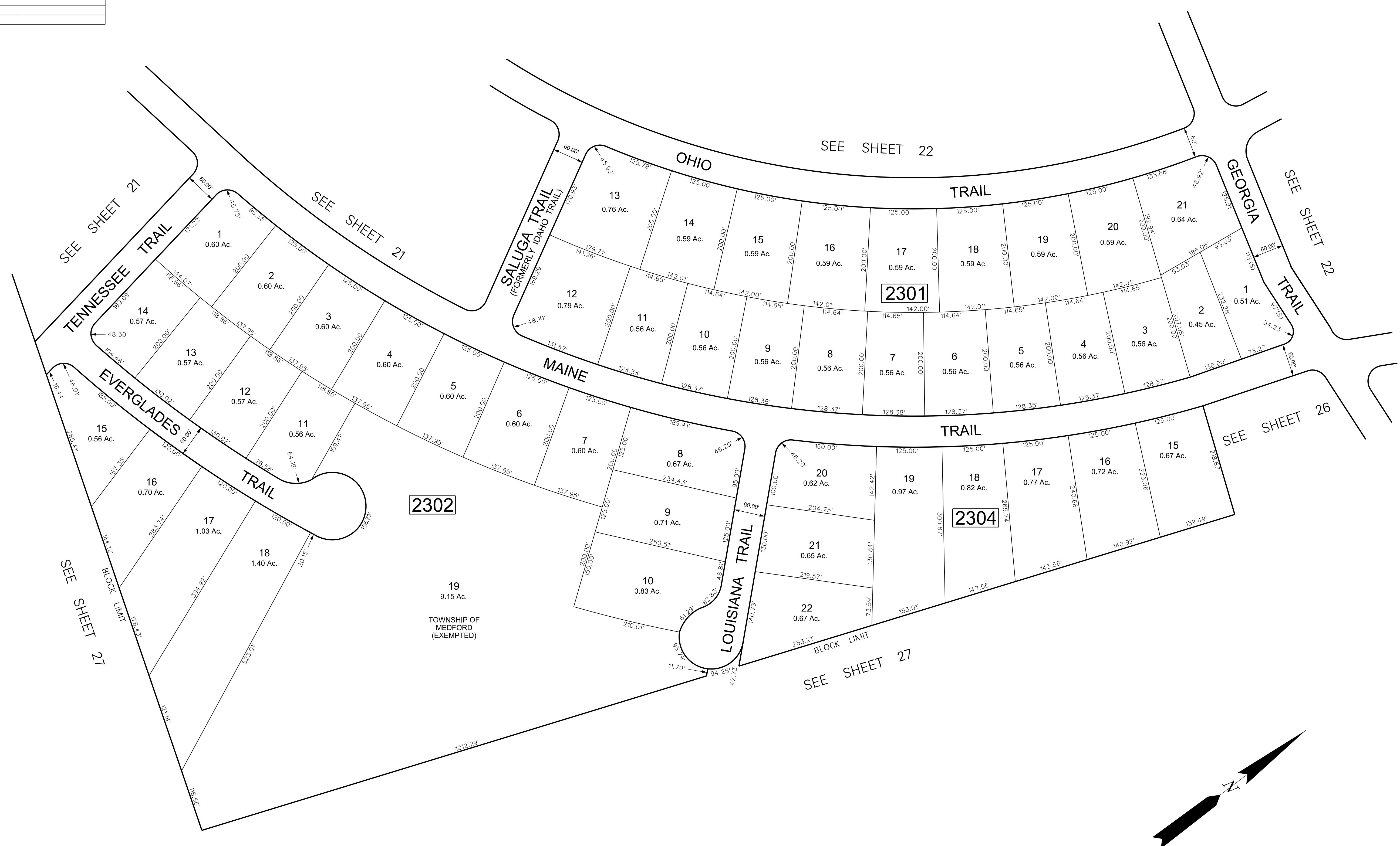
SEE SHEET 23

SEE SHEET 26

THIS SHEET WAS FORMALLY APPROVED ON MARCH 12, 1985
 BY IVAN HAFTHOWITZ AND ASSIGNED SERIAL NUMBER 641

| DATE | NAME OF P.L.S. | LICENSE # OF P.L.S. |
|----------|------------------------|---------------------|
| 1/13/09 | PATRICK S. VITARELLI | N.J.P.L.S. *27895 |
| 5/24/16 | CHARLES L. WALTON, JR. | N.J.P.L.S. *15800 |
| 11/30/22 | JOHN M. DURA | N.J.P.L.S. *28525 |
| | | |
| | | |
| | | |
| | | |
| | | |

| DATE | NAME OF P.L.S. | LICENSE # OF P.L.S. |
|---------|----------------------|---------------------|
| 1/13/09 | PATRICK S. VITARELLI | N.J.P.L.S. #27895 |
| | | |
| | | |
| | | |
| | | |
| | | |



NOTES:
 ALL ACREAGE GIVEN ON THIS MAP DOES NOT INCLUDE ROAD AREAS.
 THIS SHEET IS A DIGITIZED COPY OF THE TAX MAP ORIGINALLY PREPARED BY: B. HAROLD WILLS THE ORIGINAL IS ON FILE IN THE OFFICE OF THE TOWNSHIP ENGINEER
 PLAN OF HOOT OWL ESTATES

TAX MAP
MEDFORD TOWNSHIP
 BURLINGTON COUNTY, NEW JERSEY
 SCALE: 1"=100' DATE: JAN. 1959
 B. HAROLD WILLS TOWNSHIP ENGINEER
 MOUNT HOLLY, NEW JERSEY

THIS SHEET WAS FORMALLY APPROVED ON MARCH 12, 1985 BY IVAN HAFTHOWITZ AND ASSIGNED SERIAL NUMBER 641

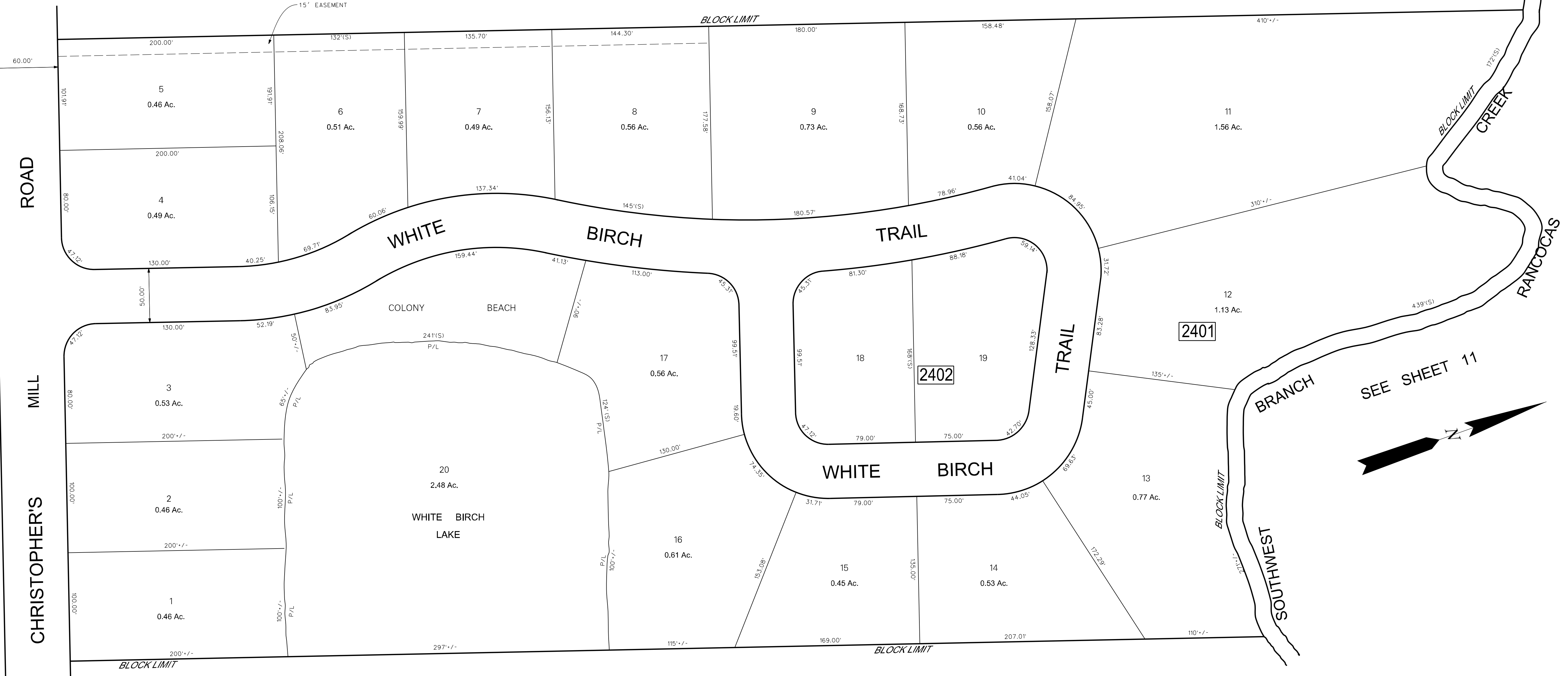
| DATE | NAME OF P.L.S. | LICENSE # OF P.L.S. |
|---------|----------------------|---------------------|
| 9/03/08 | PATRICK S. VITARELLI | N.J.P.L.S. #27895 |
| | | |
| | | |
| | | |
| | | |
| | | |
| | | |

SEE SHEET 9.01

SEE SHEET 22

MAINE TRAIL

SEE SHEET 26



SEE SHEET 25

PLAN OF WHITE BIRCH

TAX MAP
MEDFORD TOWNSHIP
 BURLINGTON COUNTY, NEW JERSEY
 SCALE: 1"=50' DATE: JAN., 1959
 B. HAROLD WILLS TOWNSHIP ENGINEER
 MT. HOLLY, NEW JERSEY

NOTE:
 ALL ACREAGE GIVEN ON THIS MAP
 DOES NOT INCLUDE ROAD AREAS.

THIS SHEET IS A DIGITIZED COPY OF THE TAX MAP ORIGINALLY PREPARED
 BY B. HAROLD WILLS. DATE: JAN., 1959. THE ORIGINAL APPROVED MAP IS ON
 FILE IN THE OFFICE OF THE TOWNSHIP ENGINEER.

THIS SHEET WAS FORMALLY APPROVED ON MARCH 12, 1985
 BY IVAN HAFTHOWITZ AND ASSIGNED SERIAL NUMBER 641

| DATE | NAME OF P.L.S. | LICENSE # OF P.L.S. |
|----------|------------------------|---------------------|
| 11/06/07 | PATRICK S. VITARELLI | N.J.P.L.S. *27895 |
| 12/11/19 | JOSE D. RUIZ del VALLE | N.J.P.L.S. *43364 |
| | | |
| | | |
| | | |
| | | |



SEE SHEET 22

SEE SHEET 24

SEE SHEET 25

SEE SHEET 25

SEE SHEET 27.03

SEE SHEET 27.01

SEE SHEET 27.01

SEE SHEET 27.03

NOTE:
 ALL ACREAGE GIVEN ON THIS MAP
 DOES NOT INCLUDE ROAD AREAS.
 THIS SHEET IS A DIGITIZED COPY OF THE TAX MAP ORIGINALLY PREPARED
 BY R. HAROLD WILLS. THE ORIGINAL APPROVED MAP IS ON
 FILE IN THE OFFICE OF THE TOWNSHIP ENGINEER.

THIS SHEET WAS FORMALLY APPROVED ON MARCH 12, 1985
 BY IVAN HAFTHOWITZ AND ASSIGNED SERIAL NUMBER 641

TAX MAP
MEDFORD TOWNSHIP
 BURLINGTON COUNTY, NEW JERSEY
 SCALE: 1"=100' DATE: JAN., 1959
 B. HAROLD WILLS TOWNSHIP ENGINEER
 MT. HOLLY, N.J.

SEE SHEET 27.06

SEE SHEET 27.01

SEE SHEET 41

SEE SHEET 27.01

SEE SHEET 27.01

SEE SHEET 27.01

SEE SHEET 27.04

SEE SHEET 27.01

SEE SHEET 27.04

THIS SHEET WAS FORMALLY APPROVED ON MARCH 12, 1965 BY IVAN HAFTHOWITZ AND ASSIGNED SERIAL NUMBER 641

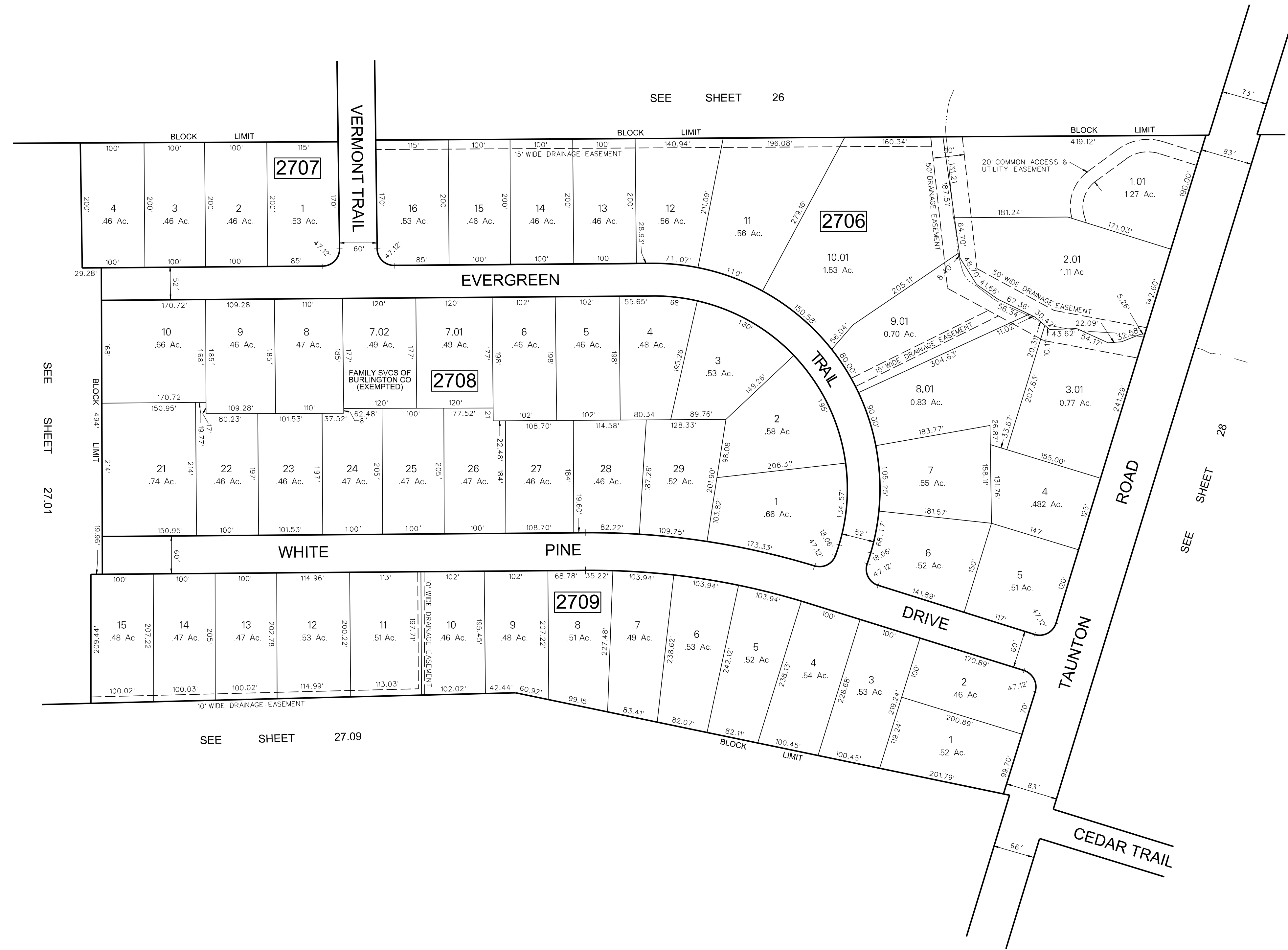
| | |
|----------|-----------------------------------|
| 4-07-10 | added "Exempted" Medford Township |
| 12-28-00 | DIGITIZED TAX MAP SHEET 27.02 |
| 9-1-83 | BY T.W.T. - GENERAL REVISION |
| 7-18-72 | ADDED SECTION 3 - DEERBROOK |
| 3-28-72 | ADDED SECTION 2 - DEERBROOK |
| DATE | REVISION |

NOTE: ALL ACREAGE GIVEN ON THIS MAP DOES NOT INCLUDE ROAD AREAS.

NOTE: THIS SHEET IS A DIGITIZED COPY OF THE TAX MAP ORIGINALLY PREPARED BY C. KENNETH ANDERSON, DATED SEPTEMBER, 1968. THE ORIGINAL APPROVED MAP IS ON FILE IN THE OFFICE OF THE TOWNSHIP ENGINEER.

NOTE: LOT NUMBERS REFER TO FILED PLANS OF "DEERBROOK."





| DATE | REVISION |
|----------|--|
| 09/00/08 | ADDED SUBDIVISION BLK 2706 LOTS 8, 01-10, 01 & 1, 01-3, 01 |
| 11/25/00 | DIGITIZED TAX MAP SHEET 27.03 |
| 2/15/89 | VACATED DEER PATH, BLK 2708 |
| 9/1/83 | GENERAL REVISION - BY I.W.T. |
| 8/2/78 | ADDED ONTO BLKS. 2707, 2708, 2709 WAS LOT 1, BLK. 2702 WATERGATE II SECTION II |

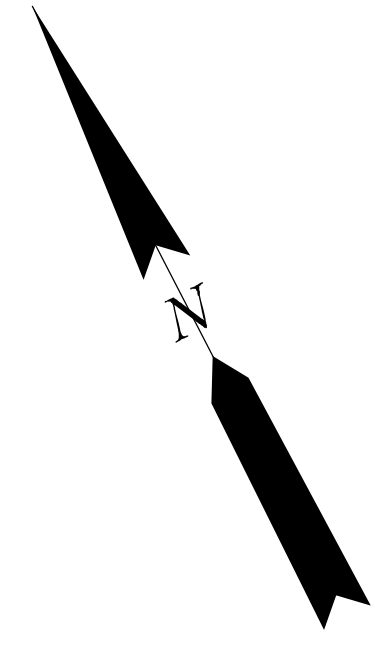
NOTES:
 LOTS 3 & 4, BLOCK 2707
 LOTS 7, 01, 7, 02, 10 & 21 THRU 28, BLOCK 2708
 LOTS 7 THRU 15, BLOCK 2709
 REFER TO FINAL PLAN "WATERGATE II"
 FORMERLY "TINTERN MILL II"

ALL ACREAGE ON THIS MAP DOES NOT INCLUDE ROAD AREAS

THIS MAP IS A DIGITIZED COPY OF THE TAX MAP PREPARED BY C. KENNETH ANDERSON, MARCH 1970. THE ORIGINAL IS ON FILE IN THE OFFICE OF THE TOWNSHIP ENGINEER

THIS SHEET WAS FORMALLY APPROVED ON MARCH 12, 1985 BY IVAN HAFTHOWITZ AND ASSIGNED SERIAL NUMBER 841

TAX MAP
MEDFORD TOWNSHIP
 BURLINGTON COUNTY, NEW JERSEY
 SCALE: 1"=100' DATE: MAR., 1970
 C. KENNETH ANDERSON TOWNSHIP ENGINEER
 MT. HOLLY, N.J.



| DATE | REVISION |
|----------|---------------------------------|
| 11/25/00 | DIGITIZED TAX MAP SHEET 27.04 |
| 9/1/83 | GENERAL REVISIONS - BY T.M.T. |
| 6/6/74 | ADDED BLOCK 2701-LOTS 6 THRU 22 |
| 7/1/72 | ADDED SECTION 10 DEERBROOK |
| 7/18/72 | ADDED SECTION 5 DEERBROOK |
| 3/28/72 | ADDED SECTION 4 DEERBROOK |

NOTES:
 LOT NUMBERS REFER TO FILED PLANS OF LOTS "DEERBROOK."

NOTE:
 ALL ACREAGE GIVEN ON THIS MAP
 DOES NOT INCLUDE ROAD AREAS.

NOTE:
 THIS SHEET IS A DIGITIZED COPY OF THE TAX MAP ORIGINALLY PREPARED
 BY C. KENNETH ANDERSON, DATED DECEMBER, 1970. THE ORIGINAL APPROVED MAP IS ON
 FILE IN THE OFFICE OF THE TOWNSHIP ENGINEER.

SEE SHEET 31

SEE SHEET 30

SEE SHEET 27.05

SEE SHEET 27.01

SEE SHEET 27.02

SEE SHEET 27.03

SEE SHEET 27.04

SEE SHEET 48.01

DEERBROOK SUBDIVISION

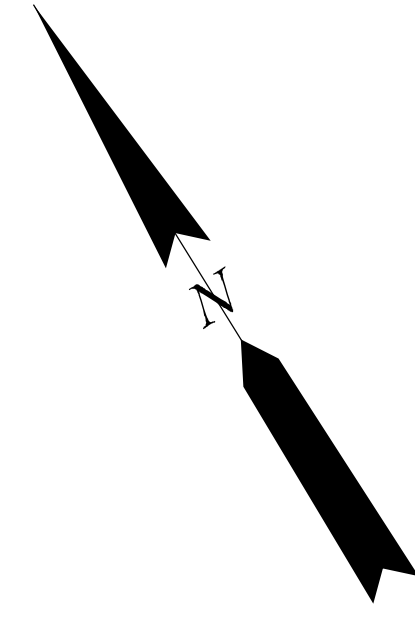
TAX MAP

MEDFORD TOWNSHIP

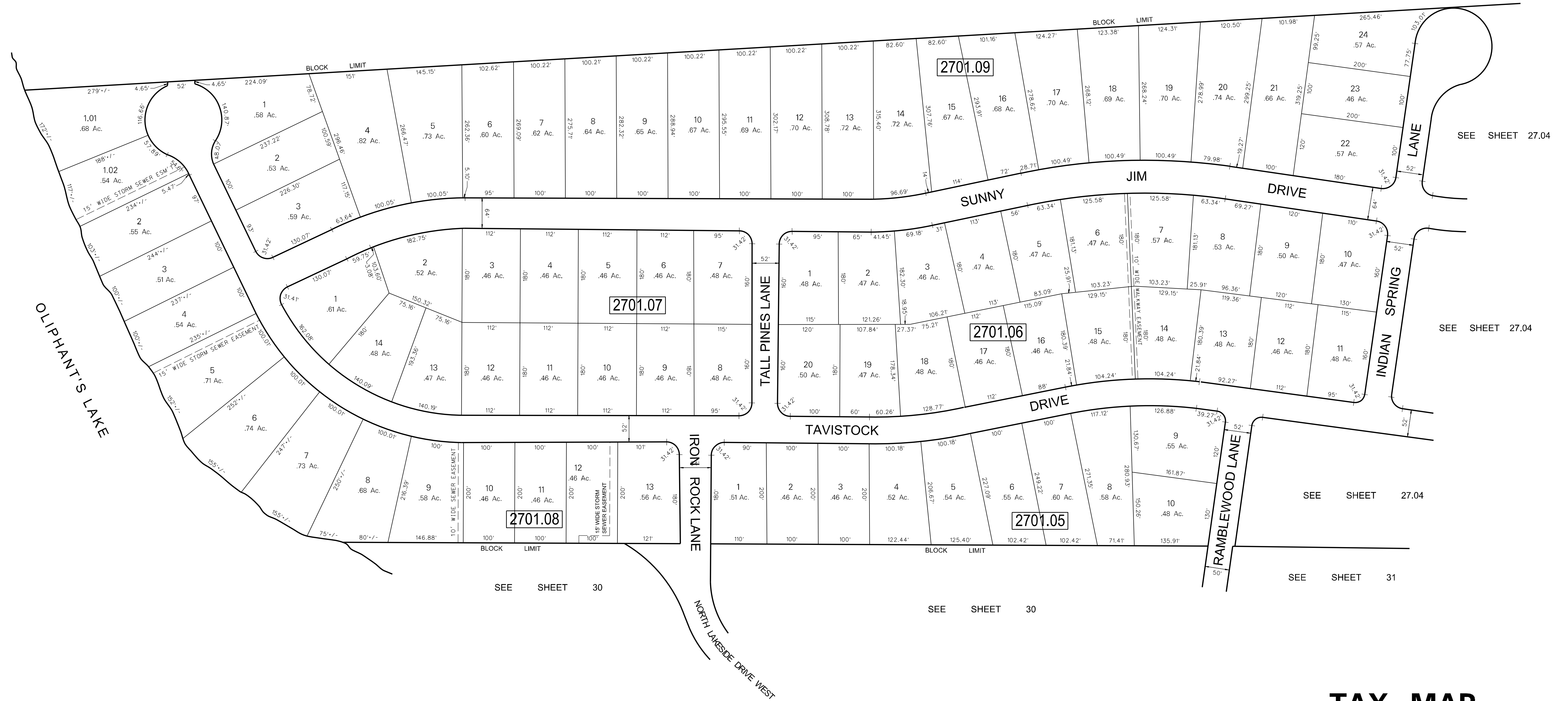
BURLINGTON COUNTY, NEW JERSEY
 SCALE: 1"=100' DATE: DEC., 1970

C. KENNETH ANDERSON TOWNSHIP ENGINEER
 MT. HOLLY, N.J.

THIS SHEET WAS FORMALLY APPROVED ON MARCH 12, 1985
 BY IVAN HAFTHOWITZ AND ASSIGNED SERIAL NUMBER 841



SEE SHEET 27.01



SEE SHEET 27.04

SEE SHEET 27.04

SEE SHEET 27.04

SEE SHEET 31

SEE SHEET 30

SEE SHEET 30

| | |
|----------|----------------------------------|
| 12/3/00 | DIGITIZED TAX MAP SHEET 27.05 |
| 9/1/03 | GENERAL REVISION - BY T.M.T. |
| 4/9/73 | ADDED SECTIONS 8 & 9 "DEERBROOK" |
| 7/20/72 | ADDED SECTION 10 "DEERBROOK" |
| REVISION | |
| DATE | |

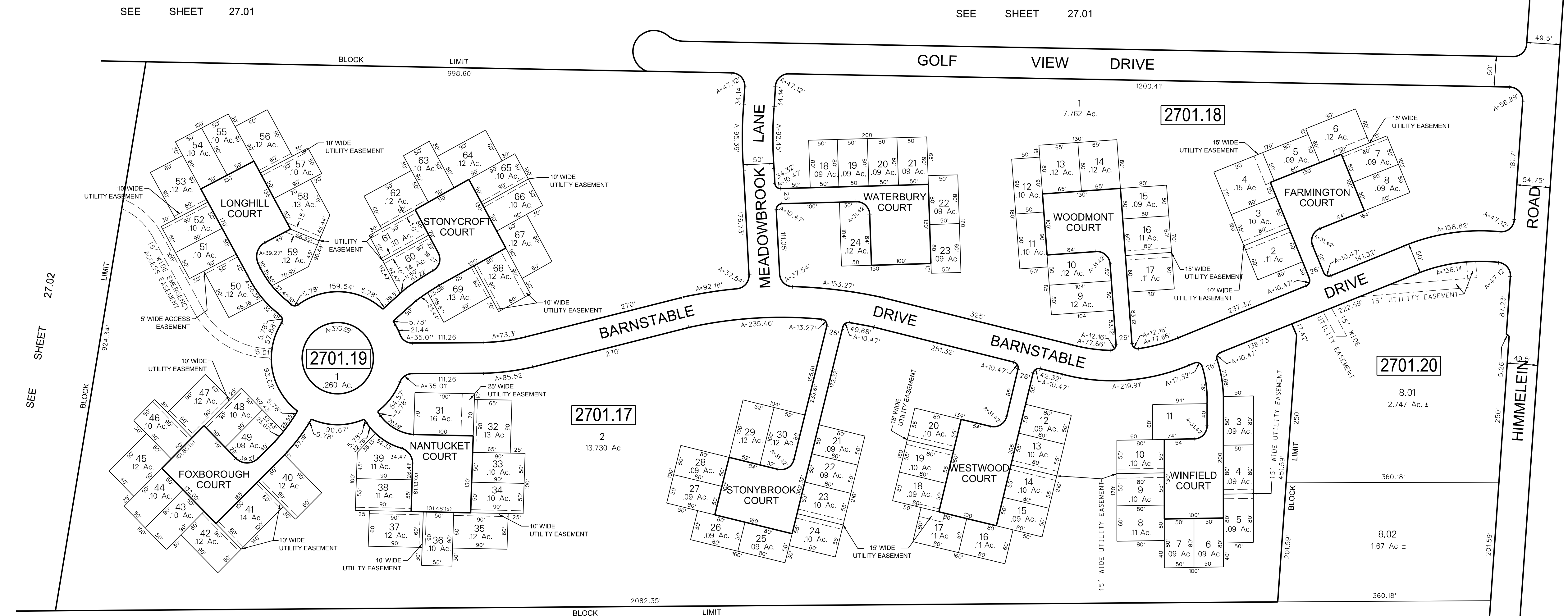
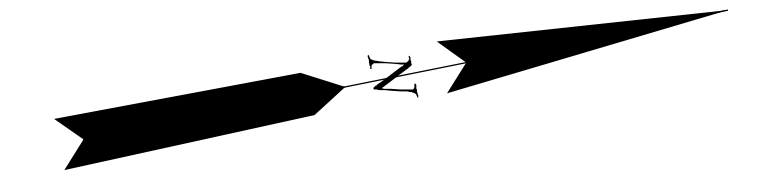
NOTE:
ALL ACREAGE GIVEN ON THIS MAP DOES NOT INCLUDE ROAD AREAS.

NOTE:
THIS SHEET IS A DIGITIZED COPY OF THE TAX MAP ORIGINALLY PREPARED BY C. KENNETH ANDERSON, DATED DECEMBER, 1970. THE ORIGINAL APPROVED MAP IS ON FILE IN THE OFFICE OF THE TOWNSHIP ENGINEER.

3 REPRESENTS HOUSE NUMBER

THIS SHEET WAS FORMALLY APPROVED ON MARCH 12, 1985 BY IVAN HAFTHOWITZ AND ASSIGNED SERIAL NUMBER 641

TAX MAP
MEDFORD TOWNSHIP
 BURLINGTON COUNTY, NEW JERSEY
 SCALE: 1"=100' DATE: DEC., 1970
 C. KENNETH ANDERSON, TOWNSHIP ENGINEER
 MT. HOLLY, N.J.



SEE SHEET 27.01

SEE SHEET 27.01

SEE SHEET 27.02

SEE SHEET 9.01

SEE SHEET 27.01

SEE SHEET 27.01

| | |
|----------|---|
| 12/17/00 | DIGITIZED TAX MAP SHEET 27.06 |
| 3/30/89 | ADDED ACCESS EASEMENT TO BLOCK 2701.17, LOT 50 |
| 9/1/83 | GENERAL REVISION |
| 1/12/81 | BY L.W.T. - REMOVED LOT 1 BLOCK 2701-PP AND ADDED TO LOT 8 BLOCK 2701 |
| 6/2/77 | ADDED SECTION 3 MEDFORD COMMONS - WAS LOT 88 BLK 2701 |
| 3/1/76 | ADDED SECTION II - MEDFORD COMMONS |
| | REVISION |
| | DATE |

NOTE:
 ALL ACREAGE GIVEN ON THIS MAP
 DOES NOT INCLUDE ROAD AREAS.

NOTE:
 THIS SHEET IS A DIGITIZED COPY OF THE TAX MAP ORIGINALLY PREPARED
 BY C. KENNETH ANDERSON, DATED JANUARY, 1975. THE ORIGINAL APPROVED MAP IS ON
 FILE IN THE OFFICE OF THE TOWNSHIP ENGINEER.

NOTE:
 1. LOT NUMBERS REFER TO FILED PLAN OF LOTS OF MEDFORD COMMONS, SECTION ONE & SECTION TWO.
 2. LOTS 31 THRU 88 & P/O LOT 2 BLK. 2701.17 AND LOT 1, BLK. 2701.19 REFER TO FILED PLAN "MEDFORD
 COMMONS, SECTION 3."

THIS SHEET WAS FORMALLY APPROVED ON MARCH 12, 1985
 BY IVAN HAFTHOWITZ AND ASSIGNED SERIAL NUMBER 641

TAX MAP
MEDFORD TOWNSHIP
 BURLINGTON COUNTY, NEW JERSEY
 SCALE: 1"=100' DATE: JAN., 1975
 C. KENNETH ANDERSON, TOWNSHIP ENGINEER
 MT. HOLLY, N.J.

SEE SHEET 30

SEE SHEET 27.08

SEE SHEET 27.08

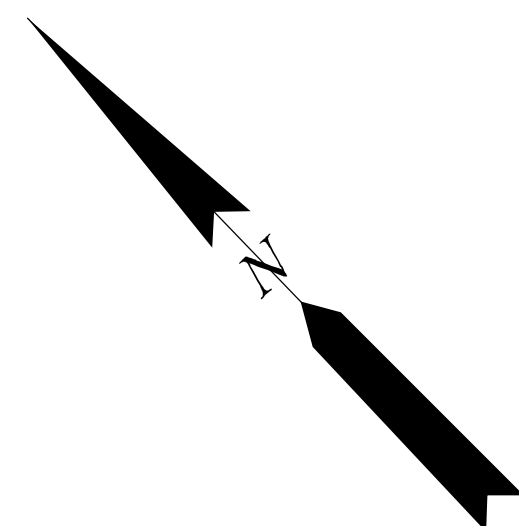
SEE SHEET 27.01

SEE SHEET 27.01

| | |
|----------|---|
| 12-26-00 | DIGITIZED TAX MAP SHEET 27.07 |
| 1-14-93 | REVISED LOTS 3 & 4 - BLOCK 2703.11 |
| 1-11-83 | ADDED "TWP OF MEDFORD" TO 2703.024, 2703.094 & 2703.111 |
| 9-1-83 | BY T.W.T. - GENERAL REVISION |
| 7-26-76 | ADDED ENCIRCLE BLK. NO. E2 |
| DATE | REVISION |

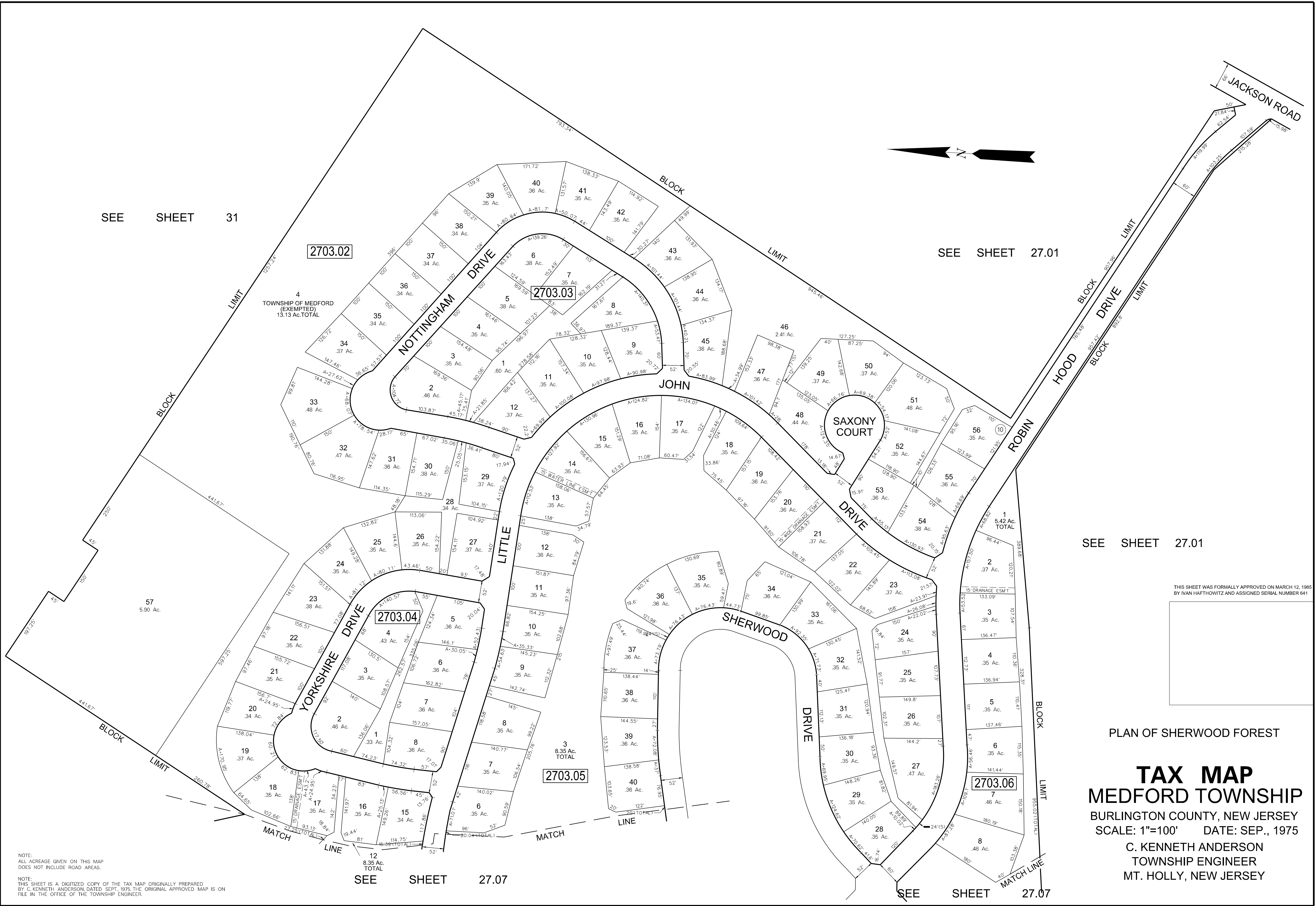
NOTE:
ALL ACREAGE GIVEN ON THIS MAP
DOES NOT INCLUDE ROAD AREAS.

NOTE:
THIS SHEET IS A DIGITIZED COPY OF THE TAX MAP ORIGINALLY PREPARED
BY C. KENNETH ANDERSON, DATED SEPTEMBER 1975. THE ORIGINAL APPROVED MAP IS ON
FILE IN THE OFFICE OF THE TOWNSHIP ENGINEER.



TAX MAP
MEDFORD TOWNSHIP
 BURLINGTON COUNTY, NEW JERSEY
 SCALE: 1"=100' DATE: SEPT., 1975
 C. KENNETH ANDERSON, TOWNSHIP ENGINEER

THIS SHEET WAS FORMALLY APPROVED ON MARCH 12, 1985
BY IVAN HAFTHOWITZ AND ASSIGNED SERIAL NUMBER 641



SEE SHEET 31

SEE SHEET 27.01

SEE SHEET 27.01

SEE SHEET 27.07

SEE SHEET 27.07

| DATE | REVISION |
|----------|--|
| 01/14/10 | CHANGED LOT #57 TO #52, BLK 2703.02 |
| 12/26/09 | DIGITIZED TAX MAP SHEET 27.08 |
| 12/26/05 | REVISED LOT 56, BLOCK 2703.05 |
| 11-14-83 | ADDED TWP OF MEDFORD TO LOT 4, BLK 2703.02 |
| 9-1-83 | BY T.W.T. - GENERAL REVISION |

NOTE:
ALL ACREAGE GIVEN ON THIS MAP
DOES NOT INCLUDE ROAD AREAS.

NOTE:
THIS SHEET IS A DIGITIZED COPY OF THE TAX MAP ORIGINALLY PREPARED
BY C. KENNETH ANDERSON, DATED SEPT., 1975. THE ORIGINAL APPROVED MAP IS ON
FILE IN THE OFFICE OF THE TOWNSHIP ENGINEER.

PLAN OF SHERWOOD FOREST

TAX MAP
MEDFORD TOWNSHIP

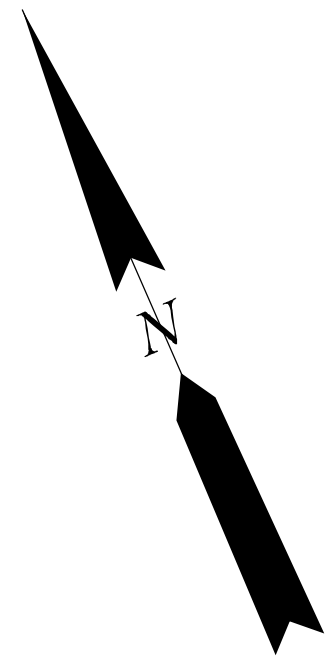
BURLINGTON COUNTY, NEW JERSEY
SCALE: 1"=100' DATE: SEP., 1975

C. KENNETH ANDERSON
TOWNSHIP ENGINEER
MT. HOLLY, NEW JERSEY

NOTES:
 1. LOTS 1 THRU 6 AND LOT 56, BLK. 2702.06 AND LOTS 1 THRU 35, BLK. 2702.09 REFERS TO FINAL PLAN SECTION 1 "TAUNTON TRACE."
 2. LOTS 18 THRU 54, BLK. 2702.06 AND LOTS 1 THRU 36, BLK. 2702.07 REFERS TO FINAL PLAN SECTION 2 "TAUNTON TRACE."
 3. LOTS 1 THRU 36, BLK. 2702.08 REFERS TO FINAL PLAN SECTION 3 "TAUNTON TRACE."
 4. LOTS 1 THRU 48, BLK. 2702.02 AND LOTS 1 THRU 28, BLK. 2702.03 AND LOTS 1 THRU 37, BLK. 2702.04 AND LOTS 1 THRU 36, BLK. 2702.05 AND LOTS 7 THRU 17 AND 56, BLK. 2702.06 REFERS TO FINAL PLAN SECTION 4 "TAUNTON TRACE."

NOTE:
 ALL ACREAGE GIVEN ON THIS MAP DOES NOT INCLUDE ROAD AREAS.

NOTE:
 THIS SHEET IS A DIGITIZED COPY OF THE TAX MAP ORIGINALLY PREPARED BY C. KENNETH ANDERSON, DATED JULY, 1977. THE ORIGINAL APPROVED MAP IS ON FILE IN THE OFFICE OF THE TOWNSHIP ENGINEER.



| DATE | REVISION |
|----------|---|
| 12-26-00 | DIGITIZED TAX MAP SHEET 27.09 |
| 3-25-86 | MIDDLEGATE DRIVE CHANGED TO MIDDLEGATE DRIVE NORTH AND MIDDLEGATE DRIVE SOUTH |
| 9-1-83 | GENERAL REVISION |
| 1-13-83 | RE-ASSIGNED OPEN SPACE LOT NUMBERS BLOCK 2702-E. |
| 11-4-82 | BY T.M.T. - REMOVED LOTS 22-27, BLK. 2702-B |
| 10-5-79 | ADDED SECTION 3 "TAUNTON TRACE" |
| 10-4-79 | ADDED LOT 38, BLOCK 2702-G |
| 4-25-79 | ADDED SECTION 2 OF TAUNTON TRACE, BLOCK 2702 |

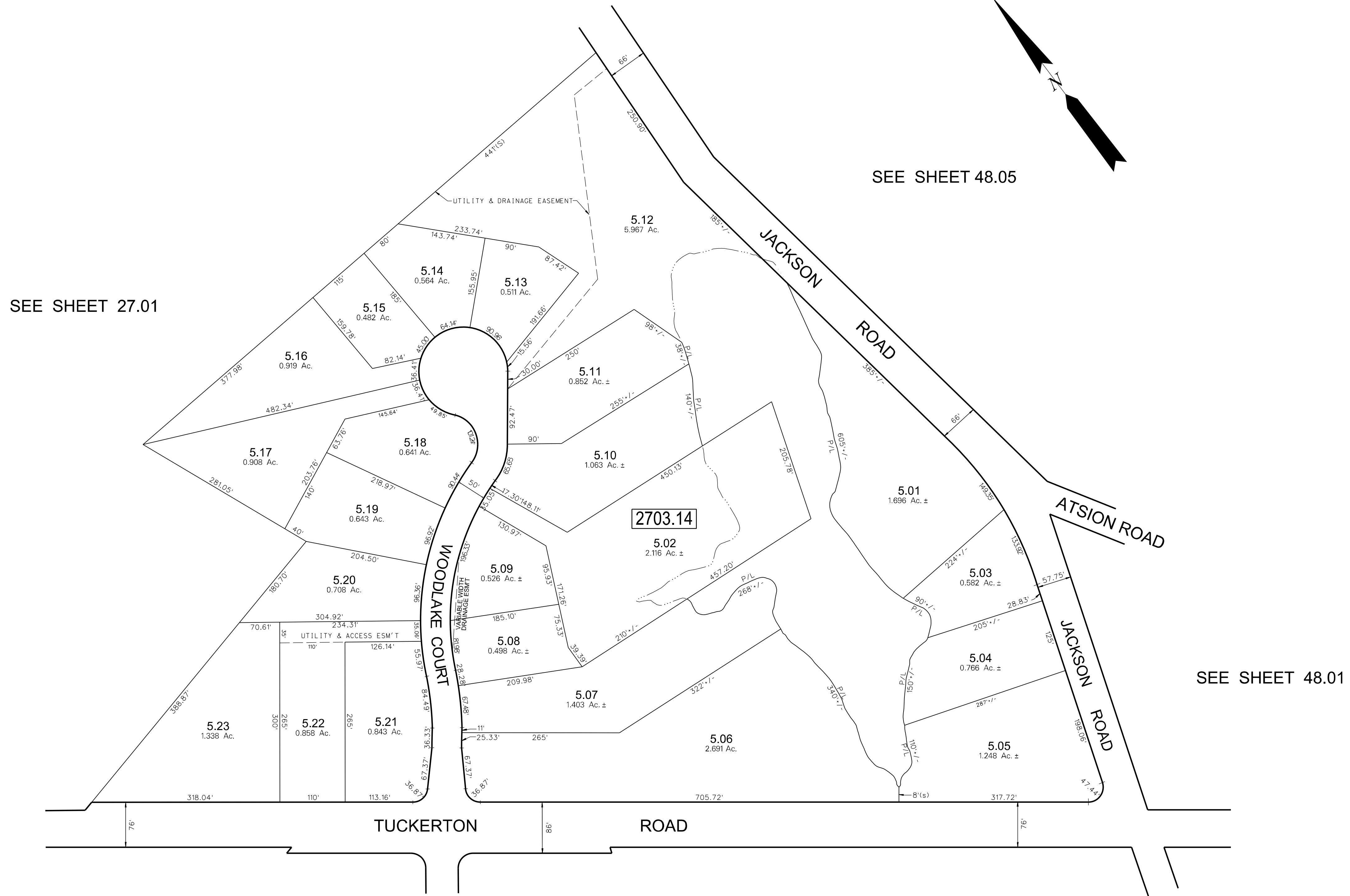
THIS SHEET WAS FORMALLY APPROVED ON MARCH 12, 1985 BY IVAN HAFTHOWITZ AND ASSIGNED SERIAL NUMBER 641

CROSS KEYS

TAX MAP

MEDFORD TOWNSHIP

BURLINGTON COUNTY, NEW JERSEY
 SCALE: 1"=100' DATE: JUL., 1977
 C. KENNETH ANDERSON, TOWNSHIP ENGINEER
 MT. HOLLY, N.J.



12-28-00
DATE

REVISION

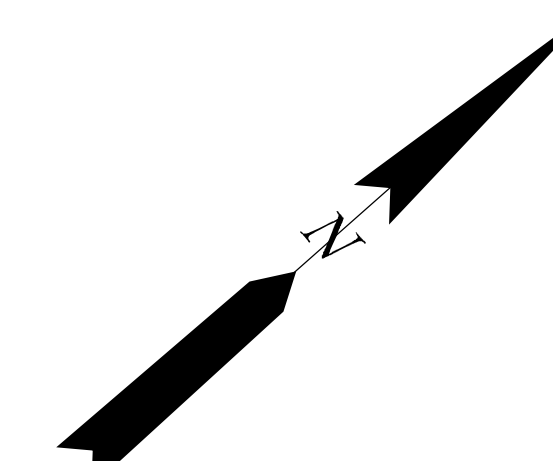
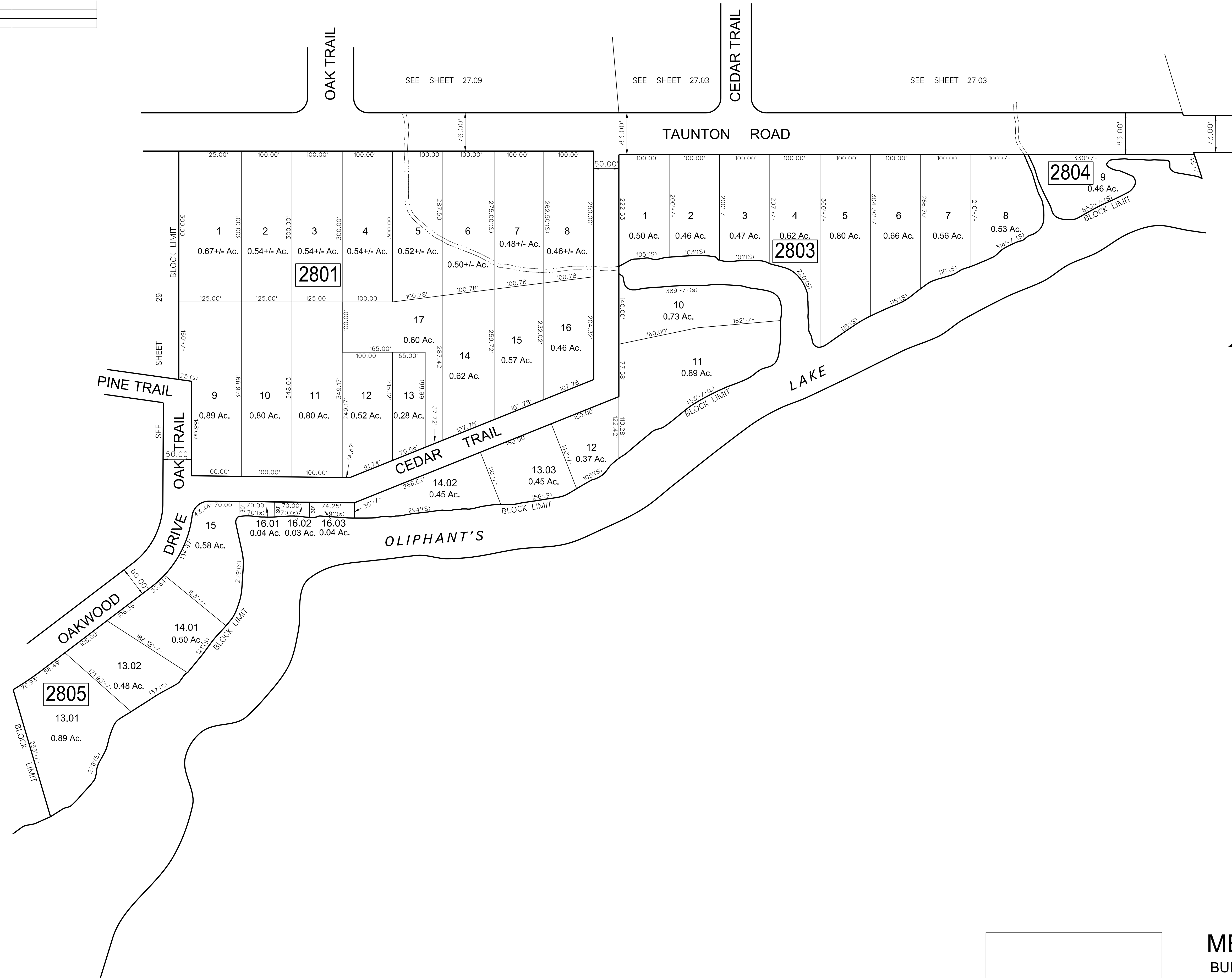
NOTE:
ALL ACREAGE GIVEN ON THIS MAP
DOES NOT INCLUDE ROAD AREAS.

NOTE:
THIS SHEET IS A DIGITIZED COPY OF THE TAX MAP ORIGINALLY PREPARED
BY HARRY O. BATEMAN, DATED NOVEMBER, 1987. THE ORIGINAL APPROVED MAP IS ON
FILE IN THE OFFICE OF THE TOWNSHIP ENGINEER.

THIS SHEET WAS FORMALLY APPROVED ON MARCH 12, 1985
BY IVAN HAFTHOWITZ AND ASSIGNED SERIAL NUMBER 641

TAX MAP
MEDFORD TOWNSHIP
 BURLINGTON COUNTY, NEW JERSEY
 SCALE: 1"=100' DATE: NOV., 1987
 HARRY O. BATEMAN
 LICENSED LAND SURVEYOR No. 10123
 TAYLOR, WISEMAN, & TAYLOR
 308 FELLOWSHIP ROAD, MT. LAUREL, NEW JERSEY

| DATE | NAME OF P.L.S. | LICENSE # OF P.L.S. |
|---------|----------------------|---------------------|
| 1/13/09 | PATRICK S. VITARELLI | N.J.P.L.S. *27895 |
| | | |
| | | |
| | | |
| | | |
| | | |
| | | |



TAX MAP
MEDFORD TOWNSHIP
 BURLINGTON COUNTY, NEW JERSEY
 SCALE: 1"=100' DATE: JAN. 1959
 B. HAROLD WILLS TOWNSHIP ENGINEER
 MOUNT HOLLY, NEW JERSEY

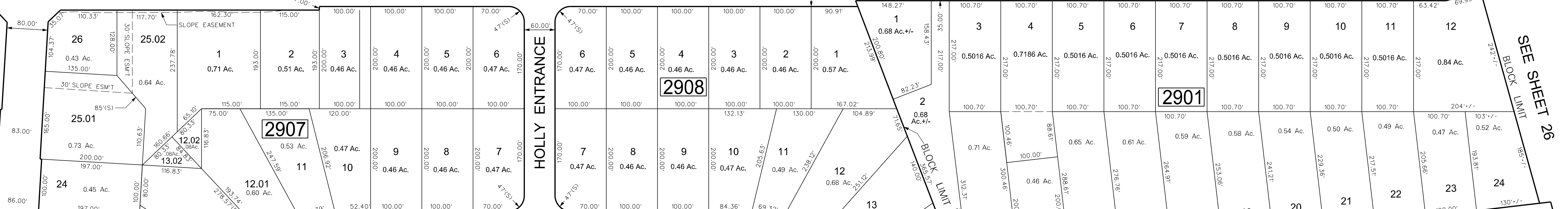
NOTE: ALL ACREAGE GIVEN ON THIS MAP DOES NOT INCLUDE ROAD AREAS.
 THIS SHEET IS A DIGITIZED COPY OF THE TAX MAP ORIGINALLY PREPARED BY: B. HAROLD WILLS THE ORIGINAL IS ON FILE IN THE OFFICE OF THE TOWNSHIP ENGINEER

THIS SHEET WAS FORMALLY APPROVED ON MARCH 12, 1965 BY IVAN HAFTHOWITZ AND ASSIGNED SERIAL NUMBER 641

SEE SHEET 27.01

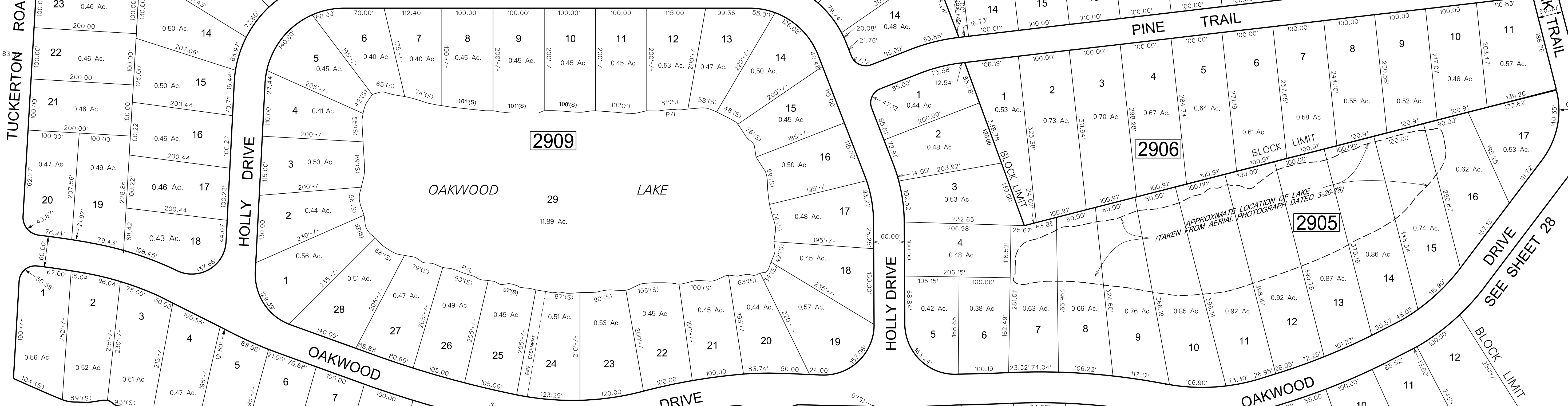
SEE SHEET 27.09

TAUNTON ROAD



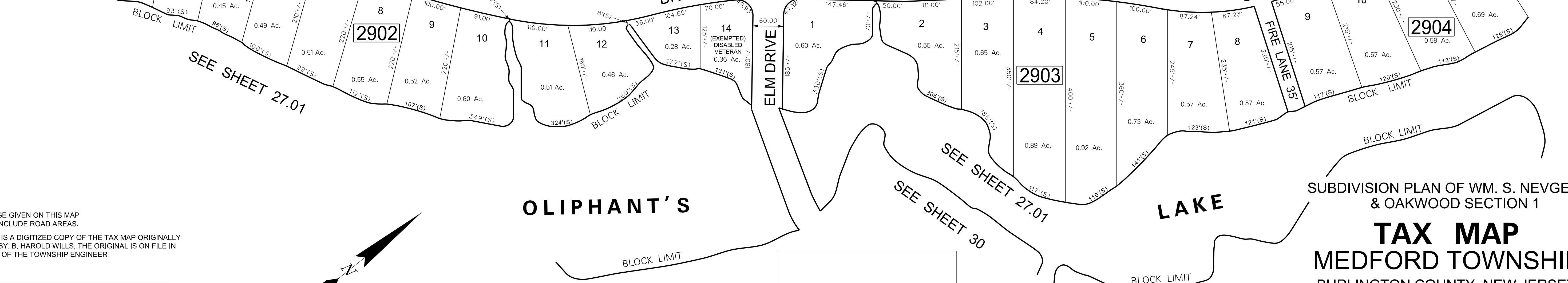
SEE SHEET 26

HOLLY DRIVE



SEE SHEET 28

OLIPHANT'S



SEE SHEET 27.01

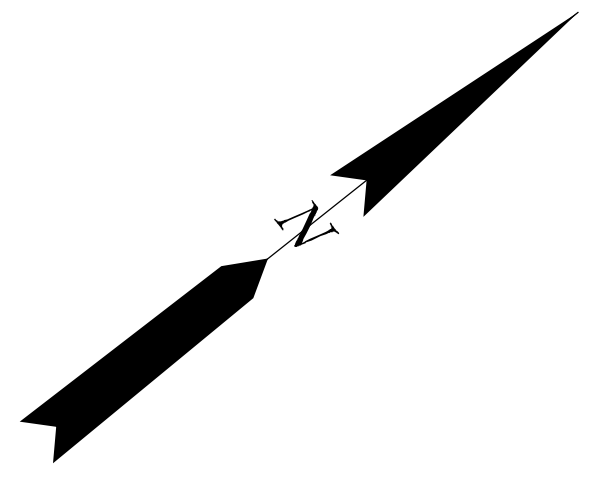
SEE SHEET 30

SEE SHEET 32.08

ASHLEY CT.

NOTES:
 ALL ACREAGE GIVEN ON THIS MAP DOES NOT INCLUDE ROAD AREAS.
 THIS SHEET IS A DIGITIZED COPY OF THE TAX MAP ORIGINALLY PREPARED BY: B. HAROLD WILLS. THE ORIGINAL IS ON FILE IN THE OFFICE OF THE TOWNSHIP ENGINEER

| DATE | NAME OF P.L.S. | LICENSE # OF P.L.S. |
|----------|------------------------|---------------------|
| 9/03/08 | PATRICK S. VITARELLI | N.J.P.L.S. #27895 |
| 01/16/20 | JOSE D. RUIZ del VALLE | N.J.P.L.S. #43364 |
| | | |
| | | |
| | | |

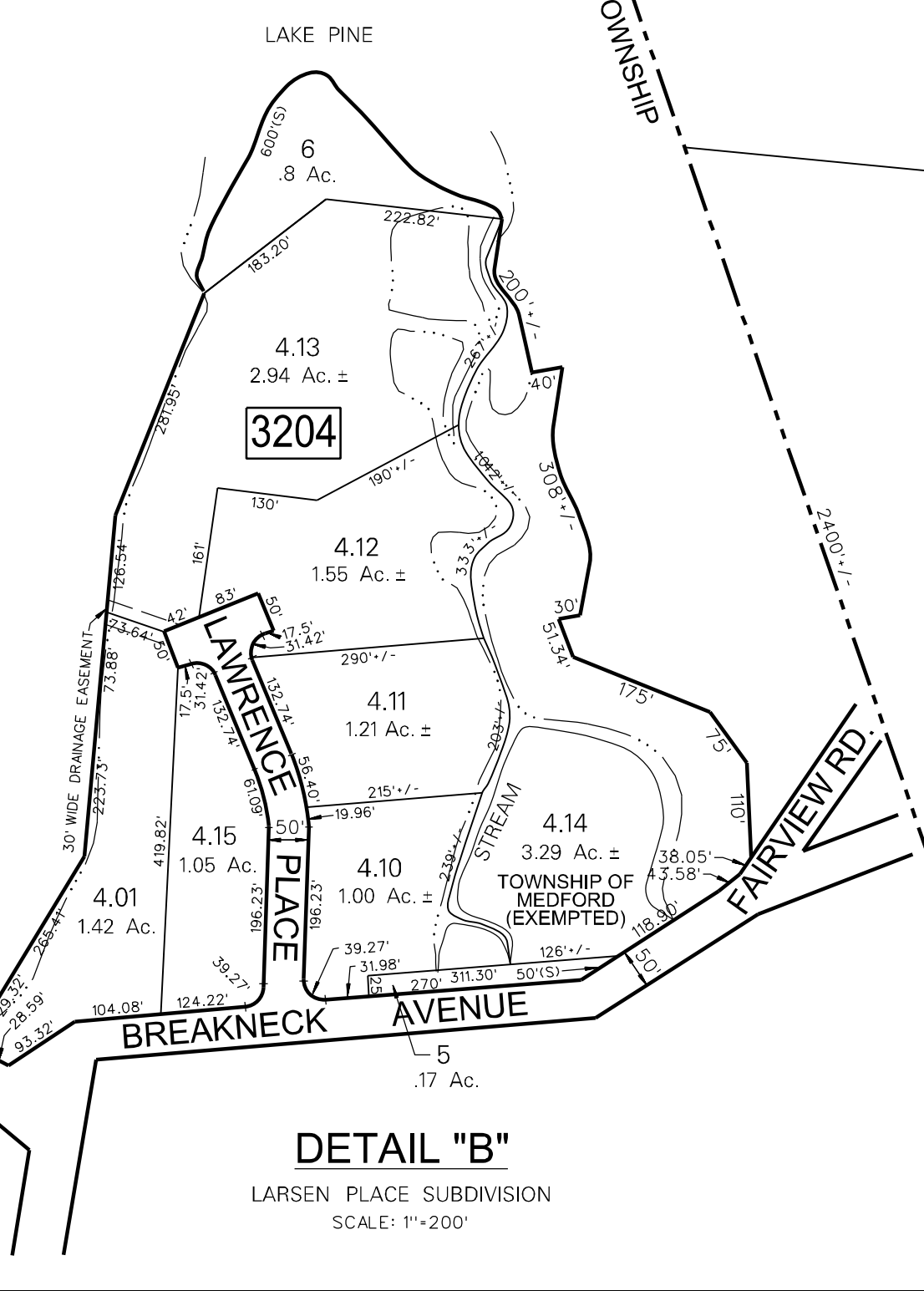
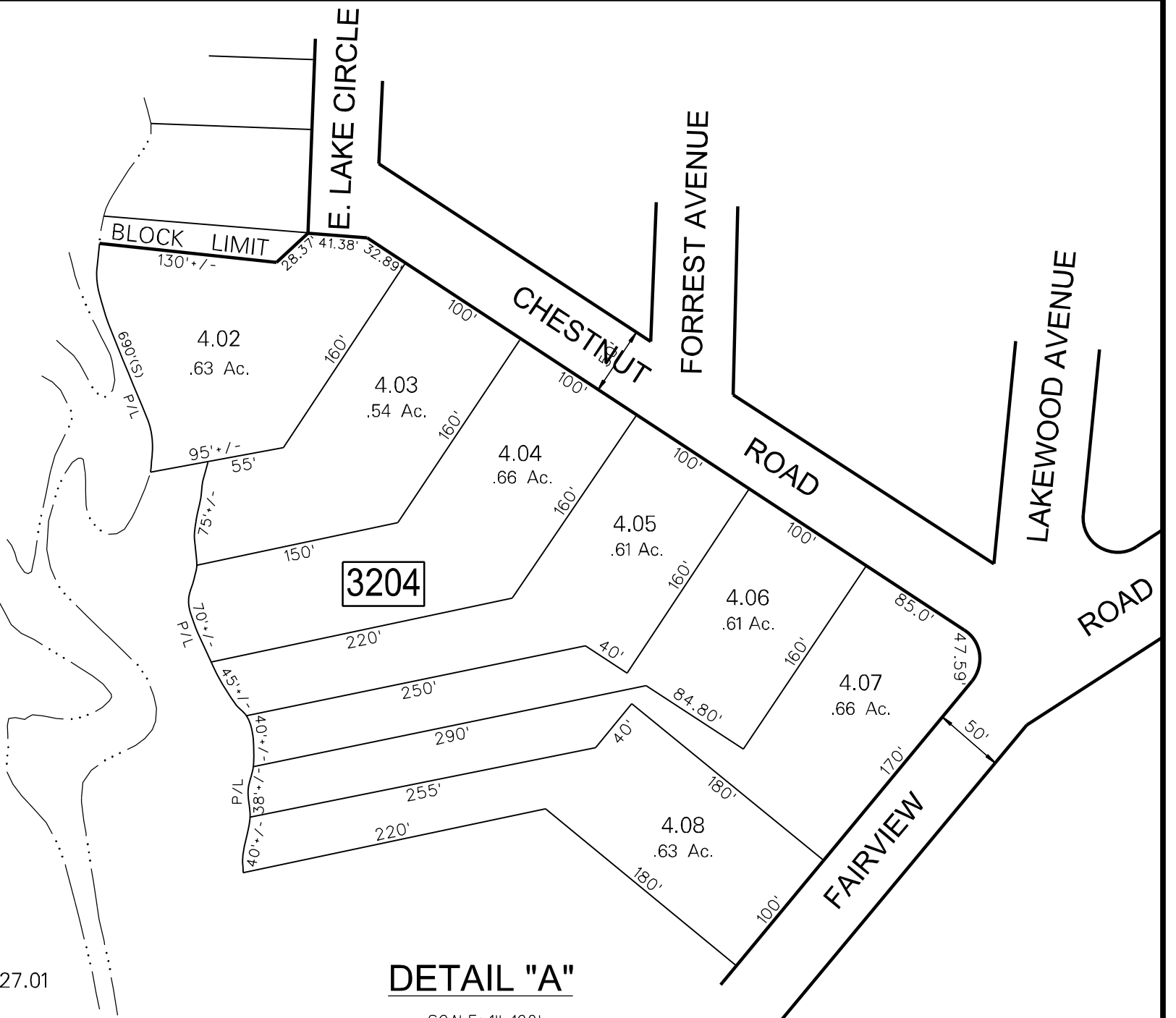
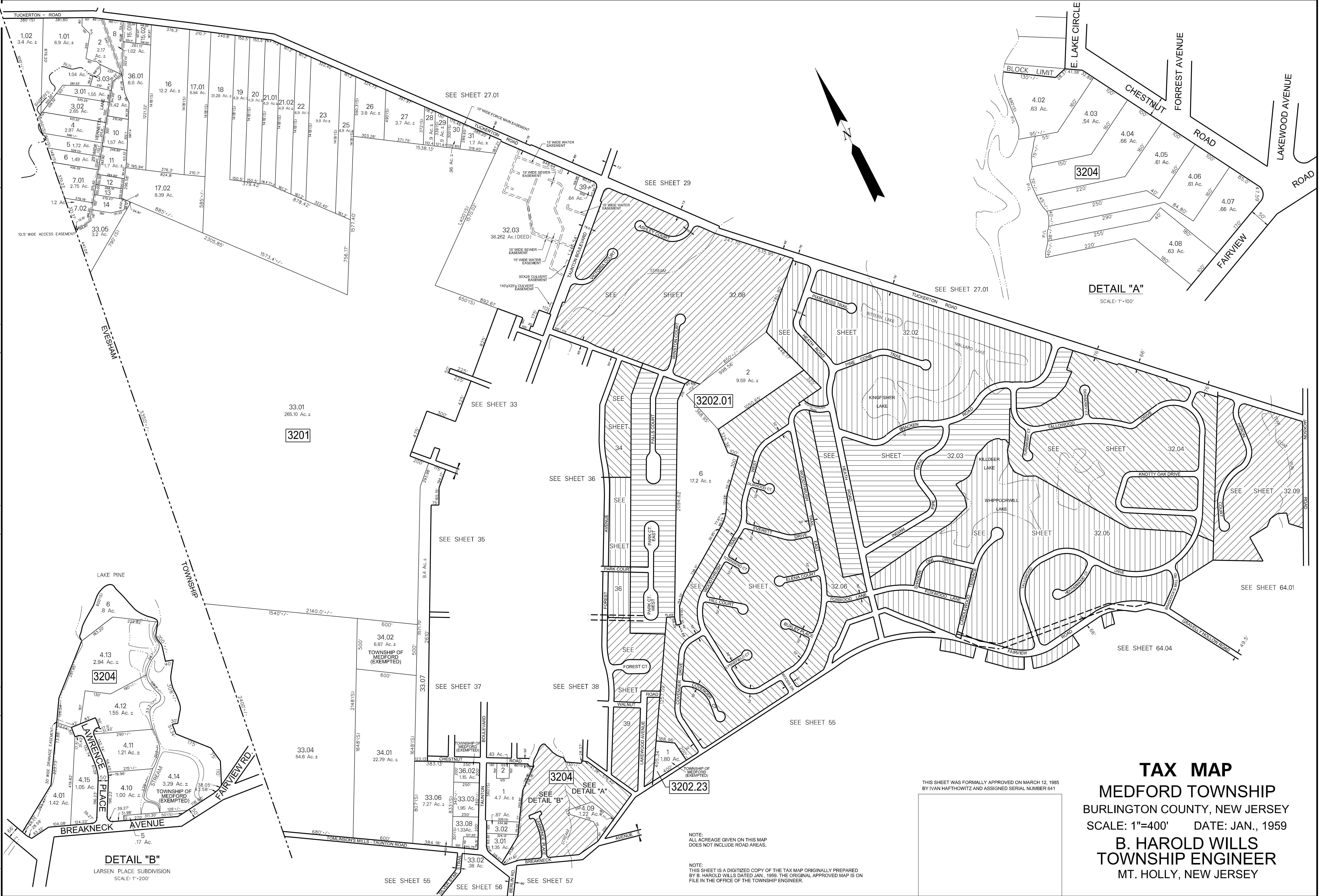


THIS SHEET WAS FORMALLY APPROVED ON MARCH 12, 1985 BY IVAN HAFTHOWITZ AND ASSIGNED SERIAL NUMBER 641

SUBDIVISION PLAN OF WM. S. NEVGENT'S & OAKWOOD SECTION 1

TAX MAP
MEDFORD TOWNSHIP
 BURLINGTON COUNTY, NEW JERSEY
 SCALE: 1"=100' DATE: JAN. 1959
 B. HAROLD WILLS TOWNSHIP ENGINEER
 MOUNT HOLLY, NEW JERSEY

| DATE | REVISION | DATE | REVISION |
|---------|------------------------------------|---------|--|
| 11-4-80 | CHANGED LOT 1 TO 1.00 AC. | 11-4-80 | SPLIT OFF LOT 34 FROM LOT 36. B.L. 2001 |
| 11-7-75 | ADDED SHEET 30.20. DEEDS B.L. 2002 | 11-4-80 | REMOVED BLOCK LIMIT LINE BETWEEN SHEETS 30.20 AND 30.21 |
| 11-7-75 | ADDED SHEET 30.21. DEEDS B.L. 2002 | 11-4-80 | REMOVED BLOCK LIMIT LINE BETWEEN SHEETS 30.21 AND 30.22 |
| 11-7-75 | ADDED SHEET 30.22. DEEDS B.L. 2002 | 11-4-80 | REMOVED BLOCK LIMIT LINE BETWEEN SHEETS 30.22 AND 30.23 |
| 11-7-75 | ADDED SHEET 30.23. DEEDS B.L. 2002 | 11-4-80 | REMOVED BLOCK LIMIT LINE BETWEEN SHEETS 30.23 AND 30.24 |
| 11-7-75 | ADDED SHEET 30.24. DEEDS B.L. 2002 | 11-4-80 | REMOVED BLOCK LIMIT LINE BETWEEN SHEETS 30.24 AND 30.25 |
| 11-7-75 | ADDED SHEET 30.25. DEEDS B.L. 2002 | 11-4-80 | REMOVED BLOCK LIMIT LINE BETWEEN SHEETS 30.25 AND 30.26 |
| 11-7-75 | ADDED SHEET 30.26. DEEDS B.L. 2002 | 11-4-80 | REMOVED BLOCK LIMIT LINE BETWEEN SHEETS 30.26 AND 30.27 |
| 11-7-75 | ADDED SHEET 30.27. DEEDS B.L. 2002 | 11-4-80 | REMOVED BLOCK LIMIT LINE BETWEEN SHEETS 30.27 AND 30.28 |
| 11-7-75 | ADDED SHEET 30.28. DEEDS B.L. 2002 | 11-4-80 | REMOVED BLOCK LIMIT LINE BETWEEN SHEETS 30.28 AND 30.29 |
| 11-7-75 | ADDED SHEET 30.29. DEEDS B.L. 2002 | 11-4-80 | REMOVED BLOCK LIMIT LINE BETWEEN SHEETS 30.29 AND 30.30 |
| 11-7-75 | ADDED SHEET 30.30. DEEDS B.L. 2002 | 11-4-80 | REMOVED BLOCK LIMIT LINE BETWEEN SHEETS 30.30 AND 30.31 |
| 11-7-75 | ADDED SHEET 30.31. DEEDS B.L. 2002 | 11-4-80 | REMOVED BLOCK LIMIT LINE BETWEEN SHEETS 30.31 AND 30.32 |
| 11-7-75 | ADDED SHEET 30.32. DEEDS B.L. 2002 | 11-4-80 | REMOVED BLOCK LIMIT LINE BETWEEN SHEETS 30.32 AND 30.33 |
| 11-7-75 | ADDED SHEET 30.33. DEEDS B.L. 2002 | 11-4-80 | REMOVED BLOCK LIMIT LINE BETWEEN SHEETS 30.33 AND 30.34 |
| 11-7-75 | ADDED SHEET 30.34. DEEDS B.L. 2002 | 11-4-80 | REMOVED BLOCK LIMIT LINE BETWEEN SHEETS 30.34 AND 30.35 |
| 11-7-75 | ADDED SHEET 30.35. DEEDS B.L. 2002 | 11-4-80 | REMOVED BLOCK LIMIT LINE BETWEEN SHEETS 30.35 AND 30.36 |
| 11-7-75 | ADDED SHEET 30.36. DEEDS B.L. 2002 | 11-4-80 | REMOVED BLOCK LIMIT LINE BETWEEN SHEETS 30.36 AND 30.37 |
| 11-7-75 | ADDED SHEET 30.37. DEEDS B.L. 2002 | 11-4-80 | REMOVED BLOCK LIMIT LINE BETWEEN SHEETS 30.37 AND 30.38 |
| 11-7-75 | ADDED SHEET 30.38. DEEDS B.L. 2002 | 11-4-80 | REMOVED BLOCK LIMIT LINE BETWEEN SHEETS 30.38 AND 30.39 |
| 11-7-75 | ADDED SHEET 30.39. DEEDS B.L. 2002 | 11-4-80 | REMOVED BLOCK LIMIT LINE BETWEEN SHEETS 30.39 AND 30.40 |
| 11-7-75 | ADDED SHEET 30.40. DEEDS B.L. 2002 | 11-4-80 | REMOVED BLOCK LIMIT LINE BETWEEN SHEETS 30.40 AND 30.41 |
| 11-7-75 | ADDED SHEET 30.41. DEEDS B.L. 2002 | 11-4-80 | REMOVED BLOCK LIMIT LINE BETWEEN SHEETS 30.41 AND 30.42 |
| 11-7-75 | ADDED SHEET 30.42. DEEDS B.L. 2002 | 11-4-80 | REMOVED BLOCK LIMIT LINE BETWEEN SHEETS 30.42 AND 30.43 |
| 11-7-75 | ADDED SHEET 30.43. DEEDS B.L. 2002 | 11-4-80 | REMOVED BLOCK LIMIT LINE BETWEEN SHEETS 30.43 AND 30.44 |
| 11-7-75 | ADDED SHEET 30.44. DEEDS B.L. 2002 | 11-4-80 | REMOVED BLOCK LIMIT LINE BETWEEN SHEETS 30.44 AND 30.45 |
| 11-7-75 | ADDED SHEET 30.45. DEEDS B.L. 2002 | 11-4-80 | REMOVED BLOCK LIMIT LINE BETWEEN SHEETS 30.45 AND 30.46 |
| 11-7-75 | ADDED SHEET 30.46. DEEDS B.L. 2002 | 11-4-80 | REMOVED BLOCK LIMIT LINE BETWEEN SHEETS 30.46 AND 30.47 |
| 11-7-75 | ADDED SHEET 30.47. DEEDS B.L. 2002 | 11-4-80 | REMOVED BLOCK LIMIT LINE BETWEEN SHEETS 30.47 AND 30.48 |
| 11-7-75 | ADDED SHEET 30.48. DEEDS B.L. 2002 | 11-4-80 | REMOVED BLOCK LIMIT LINE BETWEEN SHEETS 30.48 AND 30.49 |
| 11-7-75 | ADDED SHEET 30.49. DEEDS B.L. 2002 | 11-4-80 | REMOVED BLOCK LIMIT LINE BETWEEN SHEETS 30.49 AND 30.50 |
| 11-7-75 | ADDED SHEET 30.50. DEEDS B.L. 2002 | 11-4-80 | REMOVED BLOCK LIMIT LINE BETWEEN SHEETS 30.50 AND 30.51 |
| 11-7-75 | ADDED SHEET 30.51. DEEDS B.L. 2002 | 11-4-80 | REMOVED BLOCK LIMIT LINE BETWEEN SHEETS 30.51 AND 30.52 |
| 11-7-75 | ADDED SHEET 30.52. DEEDS B.L. 2002 | 11-4-80 | REMOVED BLOCK LIMIT LINE BETWEEN SHEETS 30.52 AND 30.53 |
| 11-7-75 | ADDED SHEET 30.53. DEEDS B.L. 2002 | 11-4-80 | REMOVED BLOCK LIMIT LINE BETWEEN SHEETS 30.53 AND 30.54 |
| 11-7-75 | ADDED SHEET 30.54. DEEDS B.L. 2002 | 11-4-80 | REMOVED BLOCK LIMIT LINE BETWEEN SHEETS 30.54 AND 30.55 |
| 11-7-75 | ADDED SHEET 30.55. DEEDS B.L. 2002 | 11-4-80 | REMOVED BLOCK LIMIT LINE BETWEEN SHEETS 30.55 AND 30.56 |
| 11-7-75 | ADDED SHEET 30.56. DEEDS B.L. 2002 | 11-4-80 | REMOVED BLOCK LIMIT LINE BETWEEN SHEETS 30.56 AND 30.57 |
| 11-7-75 | ADDED SHEET 30.57. DEEDS B.L. 2002 | 11-4-80 | REMOVED BLOCK LIMIT LINE BETWEEN SHEETS 30.57 AND 30.58 |
| 11-7-75 | ADDED SHEET 30.58. DEEDS B.L. 2002 | 11-4-80 | REMOVED BLOCK LIMIT LINE BETWEEN SHEETS 30.58 AND 30.59 |
| 11-7-75 | ADDED SHEET 30.59. DEEDS B.L. 2002 | 11-4-80 | REMOVED BLOCK LIMIT LINE BETWEEN SHEETS 30.59 AND 30.60 |
| 11-7-75 | ADDED SHEET 30.60. DEEDS B.L. 2002 | 11-4-80 | REMOVED BLOCK LIMIT LINE BETWEEN SHEETS 30.60 AND 30.61 |
| 11-7-75 | ADDED SHEET 30.61. DEEDS B.L. 2002 | 11-4-80 | REMOVED BLOCK LIMIT LINE BETWEEN SHEETS 30.61 AND 30.62 |
| 11-7-75 | ADDED SHEET 30.62. DEEDS B.L. 2002 | 11-4-80 | REMOVED BLOCK LIMIT LINE BETWEEN SHEETS 30.62 AND 30.63 |
| 11-7-75 | ADDED SHEET 30.63. DEEDS B.L. 2002 | 11-4-80 | REMOVED BLOCK LIMIT LINE BETWEEN SHEETS 30.63 AND 30.64 |
| 11-7-75 | ADDED SHEET 30.64. DEEDS B.L. 2002 | 11-4-80 | REMOVED BLOCK LIMIT LINE BETWEEN SHEETS 30.64 AND 30.65 |
| 11-7-75 | ADDED SHEET 30.65. DEEDS B.L. 2002 | 11-4-80 | REMOVED BLOCK LIMIT LINE BETWEEN SHEETS 30.65 AND 30.66 |
| 11-7-75 | ADDED SHEET 30.66. DEEDS B.L. 2002 | 11-4-80 | REMOVED BLOCK LIMIT LINE BETWEEN SHEETS 30.66 AND 30.67 |
| 11-7-75 | ADDED SHEET 30.67. DEEDS B.L. 2002 | 11-4-80 | REMOVED BLOCK LIMIT LINE BETWEEN SHEETS 30.67 AND 30.68 |
| 11-7-75 | ADDED SHEET 30.68. DEEDS B.L. 2002 | 11-4-80 | REMOVED BLOCK LIMIT LINE BETWEEN SHEETS 30.68 AND 30.69 |
| 11-7-75 | ADDED SHEET 30.69. DEEDS B.L. 2002 | 11-4-80 | REMOVED BLOCK LIMIT LINE BETWEEN SHEETS 30.69 AND 30.70 |
| 11-7-75 | ADDED SHEET 30.70. DEEDS B.L. 2002 | 11-4-80 | REMOVED BLOCK LIMIT LINE BETWEEN SHEETS 30.70 AND 30.71 |
| 11-7-75 | ADDED SHEET 30.71. DEEDS B.L. 2002 | 11-4-80 | REMOVED BLOCK LIMIT LINE BETWEEN SHEETS 30.71 AND 30.72 |
| 11-7-75 | ADDED SHEET 30.72. DEEDS B.L. 2002 | 11-4-80 | REMOVED BLOCK LIMIT LINE BETWEEN SHEETS 30.72 AND 30.73 |
| 11-7-75 | ADDED SHEET 30.73. DEEDS B.L. 2002 | 11-4-80 | REMOVED BLOCK LIMIT LINE BETWEEN SHEETS 30.73 AND 30.74 |
| 11-7-75 | ADDED SHEET 30.74. DEEDS B.L. 2002 | 11-4-80 | REMOVED BLOCK LIMIT LINE BETWEEN SHEETS 30.74 AND 30.75 |
| 11-7-75 | ADDED SHEET 30.75. DEEDS B.L. 2002 | 11-4-80 | REMOVED BLOCK LIMIT LINE BETWEEN SHEETS 30.75 AND 30.76 |
| 11-7-75 | ADDED SHEET 30.76. DEEDS B.L. 2002 | 11-4-80 | REMOVED BLOCK LIMIT LINE BETWEEN SHEETS 30.76 AND 30.77 |
| 11-7-75 | ADDED SHEET 30.77. DEEDS B.L. 2002 | 11-4-80 | REMOVED BLOCK LIMIT LINE BETWEEN SHEETS 30.77 AND 30.78 |
| 11-7-75 | ADDED SHEET 30.78. DEEDS B.L. 2002 | 11-4-80 | REMOVED BLOCK LIMIT LINE BETWEEN SHEETS 30.78 AND 30.79 |
| 11-7-75 | ADDED SHEET 30.79. DEEDS B.L. 2002 | 11-4-80 | REMOVED BLOCK LIMIT LINE BETWEEN SHEETS 30.79 AND 30.80 |
| 11-7-75 | ADDED SHEET 30.80. DEEDS B.L. 2002 | 11-4-80 | REMOVED BLOCK LIMIT LINE BETWEEN SHEETS 30.80 AND 30.81 |
| 11-7-75 | ADDED SHEET 30.81. DEEDS B.L. 2002 | 11-4-80 | REMOVED BLOCK LIMIT LINE BETWEEN SHEETS 30.81 AND 30.82 |
| 11-7-75 | ADDED SHEET 30.82. DEEDS B.L. 2002 | 11-4-80 | REMOVED BLOCK LIMIT LINE BETWEEN SHEETS 30.82 AND 30.83 |
| 11-7-75 | ADDED SHEET 30.83. DEEDS B.L. 2002 | 11-4-80 | REMOVED BLOCK LIMIT LINE BETWEEN SHEETS 30.83 AND 30.84 |
| 11-7-75 | ADDED SHEET 30.84. DEEDS B.L. 2002 | 11-4-80 | REMOVED BLOCK LIMIT LINE BETWEEN SHEETS 30.84 AND 30.85 |
| 11-7-75 | ADDED SHEET 30.85. DEEDS B.L. 2002 | 11-4-80 | REMOVED BLOCK LIMIT LINE BETWEEN SHEETS 30.85 AND 30.86 |
| 11-7-75 | ADDED SHEET 30.86. DEEDS B.L. 2002 | 11-4-80 | REMOVED BLOCK LIMIT LINE BETWEEN SHEETS 30.86 AND 30.87 |
| 11-7-75 | ADDED SHEET 30.87. DEEDS B.L. 2002 | 11-4-80 | REMOVED BLOCK LIMIT LINE BETWEEN SHEETS 30.87 AND 30.88 |
| 11-7-75 | ADDED SHEET 30.88. DEEDS B.L. 2002 | 11-4-80 | REMOVED BLOCK LIMIT LINE BETWEEN SHEETS 30.88 AND 30.89 |
| 11-7-75 | ADDED SHEET 30.89. DEEDS B.L. 2002 | 11-4-80 | REMOVED BLOCK LIMIT LINE BETWEEN SHEETS 30.89 AND 30.90 |
| 11-7-75 | ADDED SHEET 30.90. DEEDS B.L. 2002 | 11-4-80 | REMOVED BLOCK LIMIT LINE BETWEEN SHEETS 30.90 AND 30.91 |
| 11-7-75 | ADDED SHEET 30.91. DEEDS B.L. 2002 | 11-4-80 | REMOVED BLOCK LIMIT LINE BETWEEN SHEETS 30.91 AND 30.92 |
| 11-7-75 | ADDED SHEET 30.92. DEEDS B.L. 2002 | 11-4-80 | REMOVED BLOCK LIMIT LINE BETWEEN SHEETS 30.92 AND 30.93 |
| 11-7-75 | ADDED SHEET 30.93. DEEDS B.L. 2002 | 11-4-80 | REMOVED BLOCK LIMIT LINE BETWEEN SHEETS 30.93 AND 30.94 |
| 11-7-75 | ADDED SHEET 30.94. DEEDS B.L. 2002 | 11-4-80 | REMOVED BLOCK LIMIT LINE BETWEEN SHEETS 30.94 AND 30.95 |
| 11-7-75 | ADDED SHEET 30.95. DEEDS B.L. 2002 | 11-4-80 | REMOVED BLOCK LIMIT LINE BETWEEN SHEETS 30.95 AND 30.96 |
| 11-7-75 | ADDED SHEET 30.96. DEEDS B.L. 2002 | 11-4-80 | REMOVED BLOCK LIMIT LINE BETWEEN SHEETS 30.96 AND 30.97 |
| 11-7-75 | ADDED SHEET 30.97. DEEDS B.L. 2002 | 11-4-80 | REMOVED BLOCK LIMIT LINE BETWEEN SHEETS 30.97 AND 30.98 |
| 11-7-75 | ADDED SHEET 30.98. DEEDS B.L. 2002 | 11-4-80 | REMOVED BLOCK LIMIT LINE BETWEEN SHEETS 30.98 AND 30.99 |
| 11-7-75 | ADDED SHEET 30.99. DEEDS B.L. 2002 | 11-4-80 | REMOVED BLOCK LIMIT LINE BETWEEN SHEETS 30.99 AND 30.100 |

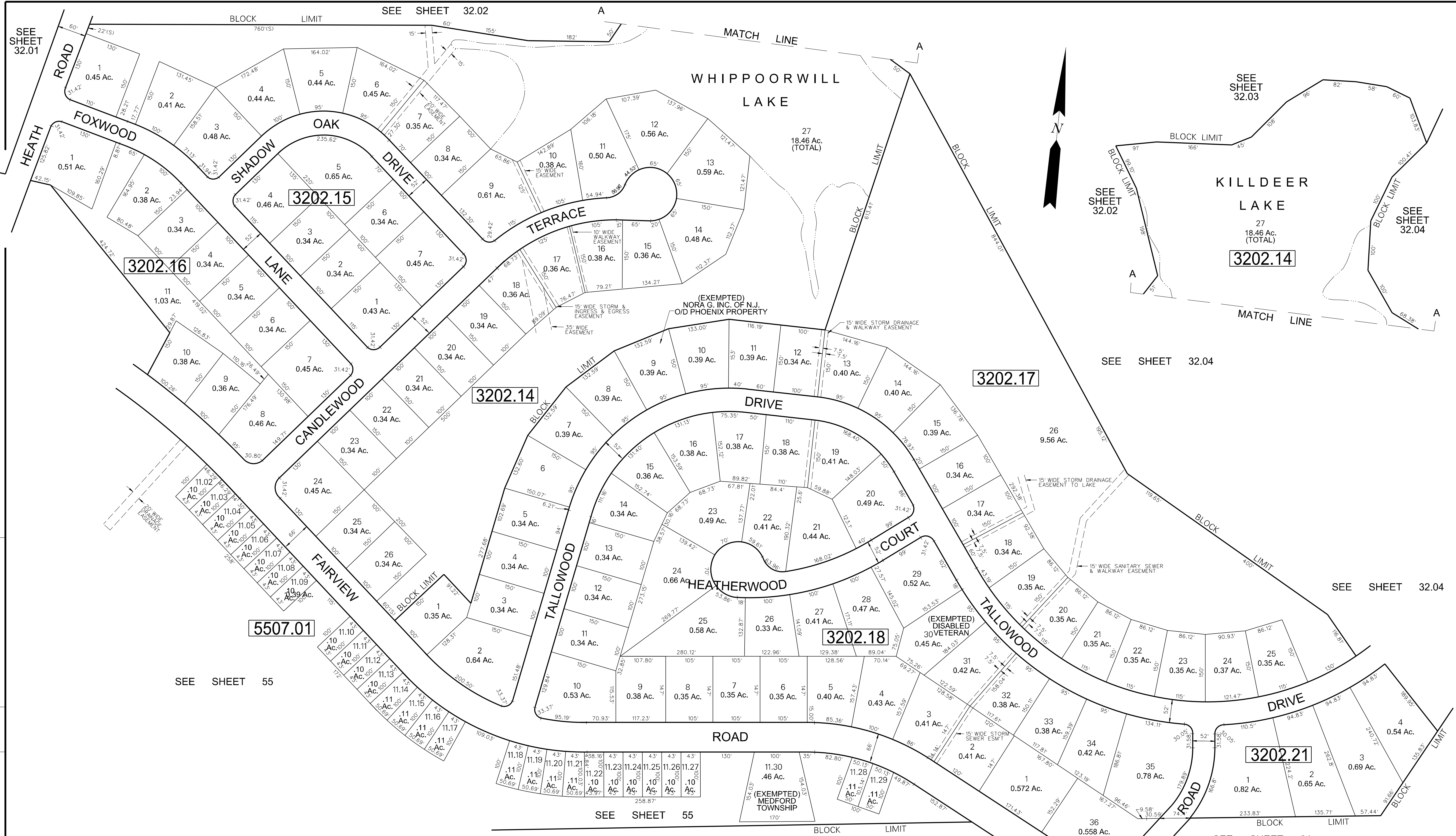


TAX MAP
MEDFORD TOWNSHIP
 BURLINGTON COUNTY, NEW JERSEY
 SCALE: 1"=400' DATE: JAN., 1959
B. HAROLD WILLS
 TOWNSHIP ENGINEER
 MT. HOLLY, NEW JERSEY

THIS SHEET WAS FORMALLY APPROVED ON MARCH 12, 1958 BY IVAN HAFTHOWITZ AND ASSIGNED SERIAL NUMBER 641

NOTE: ALL ACREAGE GIVEN ON THIS MAP DOES NOT INCLUDE ROAD AREAS.

NOTE: THIS SHEET IS A DIGITIZED COPY OF THE TAX MAP ORIGINALLY PREPARED BY B. HAROLD WILLS DATED JAN., 1959. THE ORIGINAL APPROVED MAP IS ON FILE IN THE OFFICE OF THE TOWNSHIP ENGINEER.



| DATE | REVISION |
|----------|---|
| 10-13-22 | REVISED BLOCK 3202.05 TO 3202.15 |
| 12-02-11 | ADDED NOTE FOR BLK 5507.01 LOT 11.30 |
| 7-31-08 | DIGITIZED TAX MAP SHEET 32.05 |
| 7-02-97 | SUBDIVIDED LOT 1, BL. 3202.18 |
| 3-30-89 | REV. AREA LOT 1, BL. 3202.18, ADDED BL. 3202.24, LOT 9; |
| | ALSO CHANGES BL. 3202.19 TO 3202.21 |
| 9-01-83 | GENERAL REVISION |

NOTES:
 BLOCKS 3202.17 THRU 3202.22 & BLOCK 3202.24 REFER TO 'TAMARAC' SECTIONS 4,5,6,7,8
 LOTS 11.01 THRU 11.89 BLOCK 5507 REFER TO FINAL PLAN 'LOT 11, BLOCK 5507 SOUTH OF FAIRVIEW ROAD TAMARAC'
 LOTS 8,9,10 BLOCK 3202.20 REFERS TO FINAL PLAN OF LOTS SECTION 7A TAMARAC
 ALL ACREAGE GIVEN ON THIS MAP DOES NOT INCLUDE ROAD AREAS.
 THIS SHEET IS A DIGITIZED COPY OF THE TAX MAP ORIGINALLY PREPARED BY: C. KENNETH ANDERSON. THE ORIGINAL IS ON FILE IN THE OFFICE OF THE TOWNSHIP ENGINEER

NOTE:
 BLOCK 5507.01, LOT 11.30 HAS LEASE AGREEMENTS AND EASEMENTS AS DESCRIBED IN DEED BOOK 6791 PAGES 951 - 971, BUT CAN NOT BE PLOTTED ON THIS MAP.

THIS SHEET WAS FORMALLY APPROVED ON MARCH 12, 1985 BY IVAN HAFTHOWITZ AND ASSIGNED SERIAL NUMBER 641

TAX MAP
MEDFORD TOWNSHIP
 BURLINGTON COUNTY, NEW JERSEY
 SCALE: 1"=100' DATE: JAN. 1975
 C. KENNETH ANDERSON TOWNSHIP ENGINEER
 MOUNT HOLLY, NEW JERSEY

SEE SHEET 32.02

SEE SHEET 32.03

NOTE: THERE IS A 20' WIDE UTILITY EASEMENT TO EACH SIDE OF THE ROW LINE THROUGHOUT ALL OF SEC. 10 TAMARAC

BLOCK LIMIT

HEATH ROAD (66' WIDE)

FOXWOOD LANE

WOODTHRUSH TRAIL

WOODTHRUSH TRAIL EAST

ELENA COURT

WOODTHRUSH TRAIL

BUXLEY PLACE

WOODS DRIVE

SEE SHEET 55

1.02
7.83 Ac.

BLOCK LIMIT

WOODTHRUSH TRAIL

3202.13

DURWOOD COURT

EVERETT DRIVE

TOWNSEND CT.

3202.12

SEE SHEET 32.01

30' WIDE SAN SEWER EASEMENT

SEE SHEET 32.01

3202.09

HILL COURT

LYNFIELD COURT

3202.10

FAIRVIEW COURT

SEE SHEET 32.01

WEST

COVENGER DRIVE

SEE INSET 'A'

SEE SHEET 32.01

(EXEMPTED) TOWNSHIP OF MEDFORD

SEE SHEET 39

COVENGER DRIVE

3202.10

COVENGER COURT

SEE SHEET 55

NOTES:
LOTS 1 THRU 15 BLOCK 3202.08, LOTS 1 THRU 10 BLOCK 3202.09, LOTS 1 & 2 BLOCK 3202.13, LOTS 1 THRU 9 & 14 THRU 22, BLOCK, 3202.14 REFERS TO FINAL PLAN, SEC. 10, 'TAMARAC'
LOTS 10 THRU 13 BLOCK 3202.14, LOTS 10 THRU 21.02, BLOCK 3202.09 LOTS 37 THRU 57, BLOCK 3202.13 REFERS TO FINAL PLAN, SEC. 11, 'TAMARAC'
LOTS 1 THRU 11 BLOCK 3202.10, LOTS 23 THRU 36, BLOCK 3202.13 LOT 10 BLOCK 3202.12, LOT 22.01 BLOCK 3202.09, REFERS TO FINAL PLAN, SEC. 12, 'TAMARAC'
LOTS 12 THRU 29 BLOCK 3202.10, LOTS 28 THRU 33 BLOCK 3202.09 REFERS TO FINAL PLAN, SEC. 13, 'TAMARAC'
LOTS 15 THRU 20 BLOCK 3202.08, LOTS 1 THRU 9 BLOCK 3202.12 LOTS 3 THRU 28 BLOCK 3202.13, REFERS TO FINAL PLAN, SEC. 9, 'TAMARAC'
ALL ACREAGE GIVEN ON THIS MAP DOES NOT INCLUDE ROAD AREAS.
THIS SHEET IS A DIGITIZED COPY OF THE TAX MAP ORIGINALLY PREPARED BY: C. KENNETH ANDERSON. THE ORIGINAL IS ON FILE IN THE OFFICE OF THE TOWNSHIP ENGINEER

THIS SHEET WAS FORMALLY APPROVED ON MARCH 12, 1985 BY IVAN HATHFORTH AND ASSIGNED SERIAL NUMBER 641


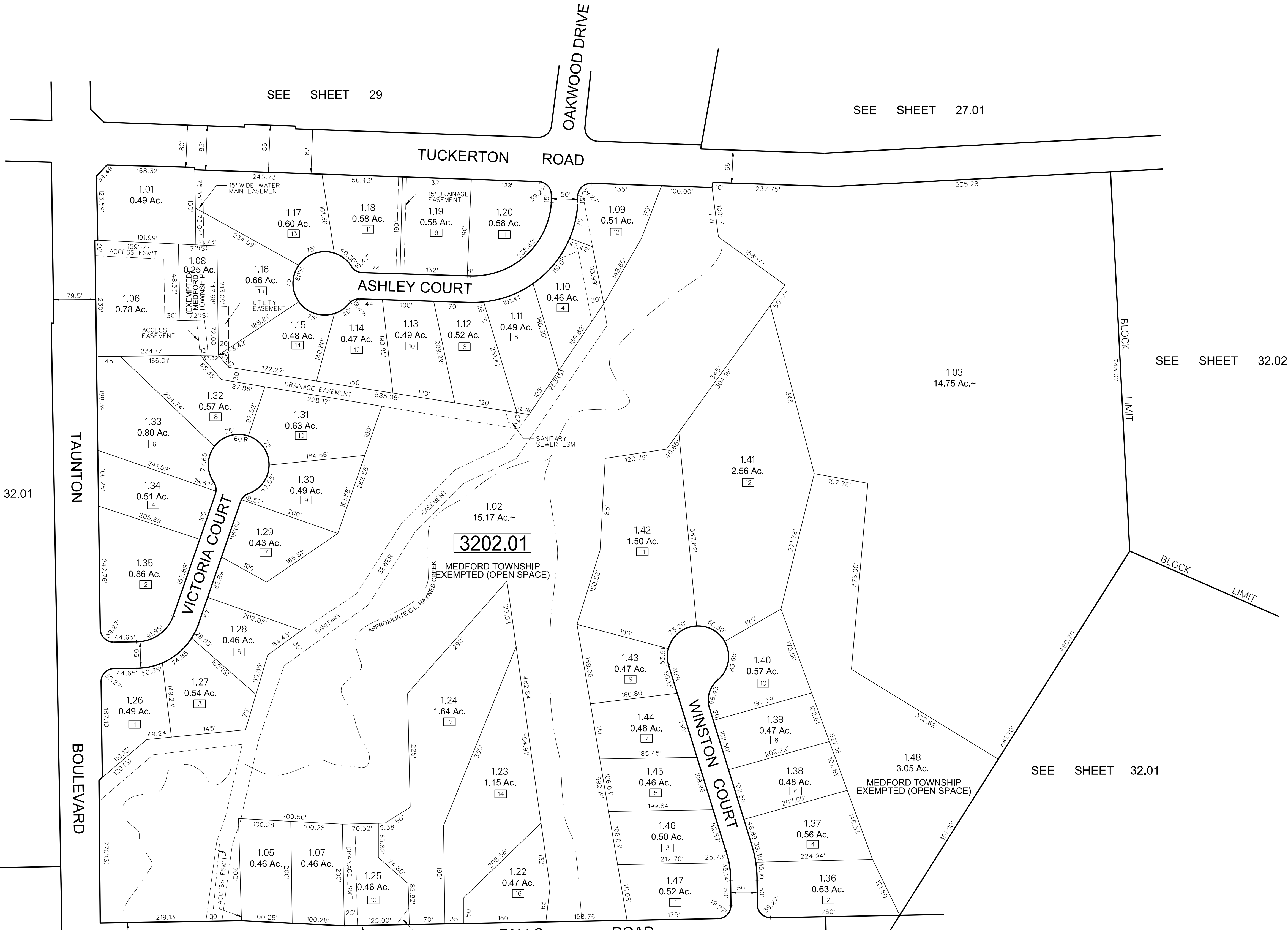
TAX MAP
MEDFORD TOWNSHIP
BURLINGTON COUNTY, NEW JERSEY
SCALE: 1"=100' DATE: AUG. 1977
C. KENNETH ANDERSON TOWNSHIP ENGINEER
MOUNT HOLLY, NEW JERSEY

INSET 'A'
SCALE: 1"=100'

SEE SHEET 39

SEE SHEET 32.01

| REVISION | DATE | GENERAL REVISION |
|----------|------|--|
| 9-8-81 | | CHANGED SHERWOOD DR. TO EVERETT DR. |
| 6-15-81 | | ADDED TAMARAC SECTION 3. SEE NOTE |
| 12-31-81 | | ADDED TAMARAC SECTION 13. SEE NOTE |
| 2-25-80 | | BY TWT - ADDED LOT 27 BL. 3202.09, LOTS 1A & 2A |
| 5-15-79 | | BL. 3202.06, LOT 30 BL. 3202.04, LOT 11 BL. 3202.04 |
| 2-20-79 | | ADDED TAMARAC SECTION 12. SEE NOTE |
| 4-3-78 | | ADDED LOTS 15 & 16 BL. 3202.09, LOTS 12 & 13 BL. 3202.09, LOTS 14 & 15 BL. 3202.09, LOTS 16 & 17 BL. 3202.09, LOTS 18 & 19 BL. 3202.09, LOTS 20 & 21 BL. 3202.09, LOTS 22 & 23 BL. 3202.09, LOTS 24 & 25 BL. 3202.09, LOTS 26 & 27 BL. 3202.09, LOTS 28 & 29 BL. 3202.09, LOTS 30 & 31 BL. 3202.09, LOTS 32 & 33 BL. 3202.09, LOTS 34 & 35 BL. 3202.09, LOTS 36 & 37 BL. 3202.09, LOTS 38 & 39 BL. 3202.09, LOTS 40 & 41 BL. 3202.09, LOTS 42 & 43 BL. 3202.09, LOTS 44 & 45 BL. 3202.09, LOTS 46 & 47 BL. 3202.09, LOTS 48 & 49 BL. 3202.09, LOTS 50 & 51 BL. 3202.09, LOTS 52 & 53 BL. 3202.09, LOTS 54 & 55 BL. 3202.09, LOTS 56 & 57 BL. 3202.09, LOTS 58 & 59 BL. 3202.09, LOTS 60 & 61 BL. 3202.09, LOTS 62 & 63 BL. 3202.09, LOTS 64 & 65 BL. 3202.09, LOTS 66 & 67 BL. 3202.09, LOTS 68 & 69 BL. 3202.09, LOTS 70 & 71 BL. 3202.09, LOTS 72 & 73 BL. 3202.09, LOTS 74 & 75 BL. 3202.09, LOTS 76 & 77 BL. 3202.09, LOTS 78 & 79 BL. 3202.09, LOTS 80 & 81 BL. 3202.09, LOTS 82 & 83 BL. 3202.09, LOTS 84 & 85 BL. 3202.09, LOTS 86 & 87 BL. 3202.09, LOTS 88 & 89 BL. 3202.09, LOTS 90 & 91 BL. 3202.09, LOTS 92 & 93 BL. 3202.09, LOTS 94 & 95 BL. 3202.09, LOTS 96 & 97 BL. 3202.09, LOTS 98 & 99 BL. 3202.09, LOTS 100 & 101 BL. 3202.09, LOTS 102 & 103 BL. 3202.09, LOTS 104 & 105 BL. 3202.09, LOTS 106 & 107 BL. 3202.09, LOTS 108 & 109 BL. 3202.09, LOTS 110 & 111 BL. 3202.09, LOTS 112 & 113 BL. 3202.09, LOTS 114 & 115 BL. 3202.09, LOTS 116 & 117 BL. 3202.09, LOTS 118 & 119 BL. 3202.09, LOTS 120 & 121 BL. 3202.09, LOTS 122 & 123 BL. 3202.09, LOTS 124 & 125 BL. 3202.09, LOTS 126 & 127 BL. 3202.09, LOTS 128 & 129 BL. 3202.09, LOTS 130 & 131 BL. 3202.09, LOTS 132 & 133 BL. 3202.09, LOTS 134 & 135 BL. 3202.09, LOTS 136 & 137 BL. 3202.09, LOTS 138 & 139 BL. 3202.09, LOTS 140 & 141 BL. 3202.09, LOTS 142 & 143 BL. 3202.09, LOTS 144 & 145 BL. 3202.09, LOTS 146 & 147 BL. 3202.09, LOTS 148 & 149 BL. 3202.09, LOTS 150 & 151 BL. 3202.09, LOTS 152 & 153 BL. 3202.09, LOTS 154 & 155 BL. 3202.09, LOTS 156 & 157 BL. 3202.09, LOTS 158 & 159 BL. 3202.09, LOTS 160 & 161 BL. 3202.09, LOTS 162 & 163 BL. 3202.09, LOTS 164 & 165 BL. 3202.09, LOTS 166 & 167 BL. 3202.09, LOTS 168 & 169 BL. 3202.09, LOTS 170 & 171 BL. 3202.09, LOTS 172 & 173 BL. 3202.09, LOTS 174 & 175 BL. 3202.09, LOTS 176 & 177 BL. 3202.09, LOTS 178 & 179 BL. 3202.09, LOTS 180 & 181 BL. 3202.09, LOTS 182 & 183 BL. 3202.09, LOTS 184 & 185 BL. 3202.09, LOTS 186 & 187 BL. 3202.09, LOTS 188 & 189 BL. 3202.09, LOTS 190 & 191 BL. 3202.09, LOTS 192 & 193 BL. 3202.09, LOTS 194 & 195 BL. 3202.09, LOTS 196 & 197 BL. 3202.09, LOTS 198 & 199 BL. 3202.09, LOTS 200 & 201 BL. 3202.09, LOTS 202 & 203 BL. 3202.09, LOTS 204 & 205 BL. 3202.09, LOTS 206 & 207 BL. 3202.09, LOTS 208 & 209 BL. 3202.09, LOTS 210 & 211 BL. 3202.09, LOTS 212 & 213 BL. 3202.09, LOTS 214 & 215 BL. 3202.09, LOTS 216 & 217 BL. 3202.09, LOTS 218 & 219 BL. 3202.09, LOTS 220 & 221 BL. 3202.09, LOTS 222 & 223 BL. 3202.09, LOTS 224 & 225 BL. 3202.09, LOTS 226 & 227 BL. 3202.09, LOTS 228 & 229 BL. 3202.09, LOTS 230 & 231 BL. 3202.09, LOTS 232 & 233 BL. 3202.09, LOTS 234 & 235 BL. 3202.09, LOTS 236 & 237 BL. 3202.09, LOTS 238 & 239 BL. 3202.09, LOTS 240 & 241 BL. 3202.09, LOTS 242 & 243 BL. 3202.09, LOTS 244 & 245 BL. 3202.09, LOTS 246 & 247 BL. 3202.09, LOTS 248 & 249 BL. 3202.09, LOTS 250 & 251 BL. 3202.09, LOTS 252 & 253 BL. 3202.09, LOTS 254 & 255 BL. 3202.09, LOTS 256 & 257 BL. 3202.09, LOTS 258 & 259 BL. 3202.09, LOTS 260 & 261 BL. 3202.09, LOTS 262 & 263 BL. 3202.09, LOTS 264 & 265 BL. 3202.09, LOTS 266 & 267 BL. 3202.09, LOTS 268 & 269 BL. 3202.09, LOTS 270 & 271 BL. 3202.09, LOTS 272 & 273 BL. 3202.09, LOTS 274 & 275 BL. 3202.09, LOTS 276 & 277 BL. 3202.09, LOTS 278 & 279 BL. 3202.09, LOTS 280 & 281 BL. 3202.09, LOTS 282 & 283 BL. 3202.09, LOTS 284 & 285 BL. 3202.09, LOTS 286 & 287 BL. 3202.09, LOTS 288 & 289 BL. 3202.09, LOTS 290 & 291 BL. 3202.09, LOTS 292 & 293 BL. 3202.09, LOTS 294 & 295 BL. 3202.09, LOTS 296 & 297 BL. 3202.09, LOTS 298 & 299 BL. 3202.09, LOTS 300 & 301 BL. 3202.09, LOTS 302 & 303 BL. 3202.09, LOTS 304 & 305 BL. 3202.09, LOTS 306 & 307 BL. 3202.09, LOTS 308 & 309 BL. 3202.09, LOTS 310 & 311 BL. 3202.09, LOTS 312 & 313 BL. 3202.09, LOTS 314 & 315 BL. 3202.09, LOTS 316 & 317 BL. 3202.09, LOTS 318 & 319 BL. 3202.09, LOTS 320 & 321 BL. 3202.09, LOTS 322 & 323 BL. 3202.09, LOTS 324 & 325 BL. 3202.09, LOTS 326 & 327 BL. 3202.09, LOTS 328 & 329 BL. 3202.09, LOTS 330 & 331 BL. 3202.09, LOTS 332 & 333 BL. 3202.09, LOTS 334 & 335 BL. 3202.09, LOTS 336 & 337 BL. 3202.09, LOTS 338 & 339 BL. 3202.09, LOTS 340 & 341 BL. 3202.09, LOTS 342 & 343 BL. 3202.09, LOTS 344 & 345 BL. 3202.09, LOTS 346 & 347 BL. 3202.09, LOTS 348 & 349 BL. 3202.09, LOTS 350 & 351 BL. 3202.09, LOTS 352 & 353 BL. 3202.09, LOTS 354 & 355 BL. 3202.09, LOTS 356 & 357 BL. 3202.09, LOTS 358 & 359 BL. 3202.09, LOTS 360 & 361 BL. 3202.09, LOTS 362 & 363 BL. 3202.09, LOTS 364 & 365 BL. 3202.09, LOTS 366 & 367 BL. 3202.09, LOTS 368 & 369 BL. 3202.09, LOTS 370 & 371 BL. 3202.09, LOTS 372 & 373 BL. 3202.09, LOTS 374 & 375 BL. 3202.09, LOTS 376 & 377 BL. 3202.09, LOTS 378 & 379 BL. 3202.09, LOTS 380 & 381 BL. 3202.09, LOTS 382 & 383 BL. 3202.09, LOTS 384 & 385 BL. 3202.09, LOTS 386 & 387 BL. 3202.09, LOTS 388 & 389 BL. 3202.09, LOTS 390 & 391 BL. 3202.09, LOTS 392 & 393 BL. 3202.09, LOTS 394 & 395 BL. 3202.09, LOTS 396 & 397 BL. 3202.09, LOTS 398 & 399 BL. 3202.09, LOTS 400 & 401 BL. 3202.09, LOTS 402 & 403 BL. 3202.09, LOTS 404 & 405 BL. 3202.09, LOTS 406 & 407 BL. 3202.09, LOTS 408 & 409 BL. 3202.09, LOTS 410 & 411 BL. 3202.09, LOTS 412 & 413 BL. 3202.09, LOTS 414 & 415 BL. 3202.09, LOTS 416 & 417 BL. 3202.09, LOTS 418 & 419 BL. 3202.09, LOTS 420 & 421 BL. 3202.09, LOTS 422 & 423 BL. 3202.09, LOTS 424 & 425 BL. 3202.09, LOTS 426 & 427 BL. 3202.09, LOTS 428 & 429 BL. 3202.09, LOTS 430 & 431 BL. 3202.09, LOTS 432 & 433 BL. 3202.09, LOTS 434 & 435 BL. 3202.09, LOTS 436 & 437 BL. 3202.09, LOTS 438 & 439 BL. 3202.09, LOTS 440 & 441 BL. 3202.09, LOTS 442 & 443 BL. 3202.09, LOTS 444 & 445 BL. 3202.09, LOTS 446 & 447 BL. 3202.09, LOTS 448 & 449 BL. 3202.09, LOTS 450 & 451 BL. 3202.09, LOTS 452 & 453 BL. 3202.09, LOTS 454 & 455 BL. 3202.09, LOTS 456 & 457 BL. 3202.09, LOTS 458 & 459 BL. 3202.09, LOTS 460 & 461 BL. 3202.09, LOTS 462 & 463 BL. 3202.09, LOTS 464 & 465 BL. 3202.09, LOTS 466 & 467 BL. 3202.09, LOTS 468 & 469 BL. 3202.09, LOTS 470 & 471 BL. 3202.09, LOTS 472 & 473 BL. 3202.09, LOTS 474 & 475 BL. 3202.09, LOTS 476 & 477 BL. 3202.09, LOTS 478 & 479 BL. 3202.09, LOTS 480 & 481 BL. 3202.09, LOTS 482 & 483 BL. 3202.09, LOTS 484 & 485 BL. 3202.09, LOTS 486 & 487 BL. 3202.09, LOTS 488 & 489 BL. 3202.09, LOTS 490 & 491 BL. 3202.09, LOTS 492 & 493 BL. 3202.09, LOTS 494 & 495 BL. 3202.09, LOTS 496 & 497 BL. 3202.09, LOTS 498 & 499 BL. 3202.09, LOTS 500 & 501 BL. 3202.09, LOTS 502 & 503 BL. 3202.09, LOTS 504 & 505 BL. 3202.09, LOTS 506 & 507 BL. 3202.09, LOTS 508 & 509 BL. 3202.09, LOTS 510 & 511 BL. 3202.09, LOTS 512 & 513 BL. 3202.09, LOTS 514 & 515 BL. 3202.09, LOTS 516 & 517 BL. 3202.09, LOTS 518 & 519 BL. 3202.09, LOTS 520 & 521 BL. 3202.09, LOTS 522 & 523 BL. 3202.09, LOTS 524 & 525 BL. 3202.09, LOTS 526 & 527 BL. 3202.09, LOTS 528 & 529 BL. 3202.09, LOTS 530 & 531 BL. 3202.09, LOTS 532 & 533 BL. 3202.09, LOTS 534 & 535 BL. 3202.09, LOTS 536 & 537 BL. 3202.09, LOTS 538 & 539 BL. 3202.09, LOTS 540 & 541 BL. 3202.09, LOTS 542 & 543 BL. 3202.09, LOTS 544 & 545 BL. 3202.09, LOTS 546 & 547 BL. 3202.09, LOTS 548 & 549 BL. 3202.09, LOTS 550 & 551 BL. 3202.09, LOTS 552 & 553 BL. 3202.09, LOTS 554 & 555 BL. 3202.09, LOTS 556 & 557 BL. 3202.09, LOTS 558 & 559 BL. 3202.09, LOTS 560 & 561 BL. 3202.09, LOTS 562 & 563 BL. 3202.09, LOTS 564 & 565 BL. 3202.09, LOTS 566 & 567 BL. 3202.09, LOTS 568 & 569 BL. 3202.09, LOTS 570 & 571 BL. 3202.09, LOTS 572 & 573 BL. 3202.09, LOTS 574 & 575 BL. 3202.09, LOTS 576 & 577 BL. 3202.09, LOTS 578 & 579 BL. 3202.09, LOTS 580 & 581 BL. 3202.09, LOTS 582 & 583 BL. 3202.09, LOTS 584 & 585 BL. 3202.09, LOTS 586 & 587 BL. 3202.09, LOTS 588 & 589 BL. 3202.09, LOTS 590 & 591 BL. 3202.09, LOTS 592 & 593 BL. 3202.09, LOTS 594 & 595 BL. 3202.09, LOTS 596 & 597 BL. 3202.09, LOTS 598 & 599 BL. 3202.09, LOTS 600 & 601 BL. 3202.09, LOTS 602 & 603 BL. 3202.09, LOTS 604 & 605 BL. 3202.09, LOTS 606 & 607 BL. 3202.09, LOTS 608 & 609 BL. 3202.09, LOTS 610 & 611 BL. 3202.09, LOTS 612 & 613 BL. 3202.09, LOTS 614 & 615 BL. 3202.09, LOTS 616 & 617 BL. 3202.09, LOTS 618 & 619 BL. 3202.09, LOTS 620 & 621 BL. 3202.09, LOTS 622 & 623 BL. 3202.09, LOTS 624 & 625 BL. 3202.09, LOTS 626 & 627 BL. 3202.09, LOTS 628 & 629 BL. 3202.09, LOTS 630 & 631 BL. 3202.09, LOTS 632 & 633 BL. 3202.09, LOTS 634 & 635 BL. 3202.09, LOTS 636 & 637 BL. 3202.09, LOTS 638 & 639 BL. 3202.09, LOTS 640 & 641 BL. 3202.09, LOTS 642 & 643 BL. 3202.09, LOTS 644 & 645 BL. 3202.09, LOTS 646 & 647 BL. 3202.09, LOTS 648 & 649 BL. 3202.09, LOTS 650 & 651 BL. 3202.09, LOTS 652 & 653 BL. 3202.09, LOTS 654 & 655 BL. 3202.09, LOTS 656 & 657 BL. 3202.09, LOTS 658 & 659 BL. 3202.09, LOTS 660 & 661 BL. 3202.09, LOTS 662 & 663 BL. 3202.09, LOTS 664 & 665 BL. 3202.09, LOTS 666 & 667 BL. 3202.09, LOTS 668 & 669 BL. 3202.09, LOTS 670 & 671 BL. 3202.09, LOTS 672 & 673 BL. 3202.09, LOTS 674 & 675 BL. 3202.09, LOTS 676 & 677 BL. 3202.09, LOTS 678 & 679 BL. 3202.09, LOTS 680 & 681 BL. 3202.09, LOTS 682 & 683 BL. 3202.09, LOTS 684 & 685 BL. 3202.09, LOTS 686 & 687 BL. 3202.09, LOTS 688 & 689 BL. 3202.09, LOTS 690 & 691 BL. 3202.09, LOTS 692 & 693 BL. 3202.09, LOTS 694 & 695 BL. 3202.09, LOTS 696 & 697 BL. 3202.09, LOTS 698 & 699 BL. 3202.09, LOTS 700 & 701 BL. 3202.09, LOTS 702 & 703 BL. 3202.09, LOTS 704 & 705 BL. 3202.09, LOTS 706 & 707 BL. 3202.09, LOTS 708 & 709 BL. 3202.09, LOTS 710 & 711 BL. 3202.09, LOTS 712 & 713 BL. 3202.09, LOTS 714 & 715 BL. 3202.09, LOTS 716 & 717 BL. 3202.09, LOTS 718 & 719 BL. 3202.09, LOTS 720 & 721 BL. 3202.09, LOTS 722 & 723 BL. 3202.09, LOTS 724 & 725 BL. 3202.09, LOTS 726 & 727 BL. 3202.09, LOTS 728 & 729 BL. 3202.09, LOTS 730 & 731 BL. 3202.09, LOTS 732 & 733 BL. 3202.09, LOTS 734 & 735 BL. 3202.09, LOTS 736 & 737 BL. 3202.09, LOTS 738 & 739 BL. 3202.09, LOTS 740 & 741 BL. 3202.09, LOTS 742 & 743 BL. 3202.09, LOTS 744 & 745 BL. 3202.09, LOTS 746 & 747 BL. 3202.09, LOTS 748 & 749 BL. 3202.09, LOTS 750 & 751 BL. 3202.09, LOTS 752 & 753 BL. 3202.09, LOTS 754 & 755 BL. 3202.09, LOTS 756 & 757 BL. 3202.09, LOTS 758 & 759 BL. 3202.09, LOTS 760 & 761 BL. 3202.09, LOTS 762 & 763 BL. 3202.09, LOTS 764 & 765 BL. 3202.09, LOTS 766 & 767 BL. 3202.09, LOTS 768 & 769 BL. 3202.09, LOTS 770 & 771 BL. 3202.09, LOTS 772 & 773 BL. 3202.09, LOTS 774 & 775 BL. 3202.09, LOTS 776 & 777 BL. 3202.09, LOTS 778 & 779 BL. 3202.09, LOTS 780 & 781 BL. 3202.09, LOTS 782 & 783 BL. 3202.09, LOTS 784 & 785 BL. 3202.09, LOTS 786 & 787 BL. 3202.09, LOTS 788 & 789 BL. 3202.09, LOTS 790 & 791 BL. 3202.09, LOTS 792 & 793 BL. 3202.09, LOTS 794 & 795 BL. 3202.09, LOTS 796 & 797 BL. 3202.09, LOTS 798 & 799 BL. 3202.09, LOTS 800 & 801 BL. 3202.09, LOTS 802 & 803 BL. 3202.09, LOTS 804 & 805 BL. 3202.09, LOTS 806 & 807 BL. 3202.09, LOTS 808 & |



SEE SHEET 29

SEE SHEET 27.01

SEE SHEET 32.02

SEE SHEET 32.01

SEE SHEET 32.01

SEE SHEET 33

SEE SHEET 32.07

SEE SHEET 34

TAX MAP
MEDFORD TOWNSHIP
 BURLINGTON COUNTY, NEW JERSEY
 SCALE: 1"=100' DATE: APR. 1984
 TAYLOR WISEMAN & TAYLOR TOWNSHIP ENGINEER
 MOUNT LAUREL, NEW JERSEY

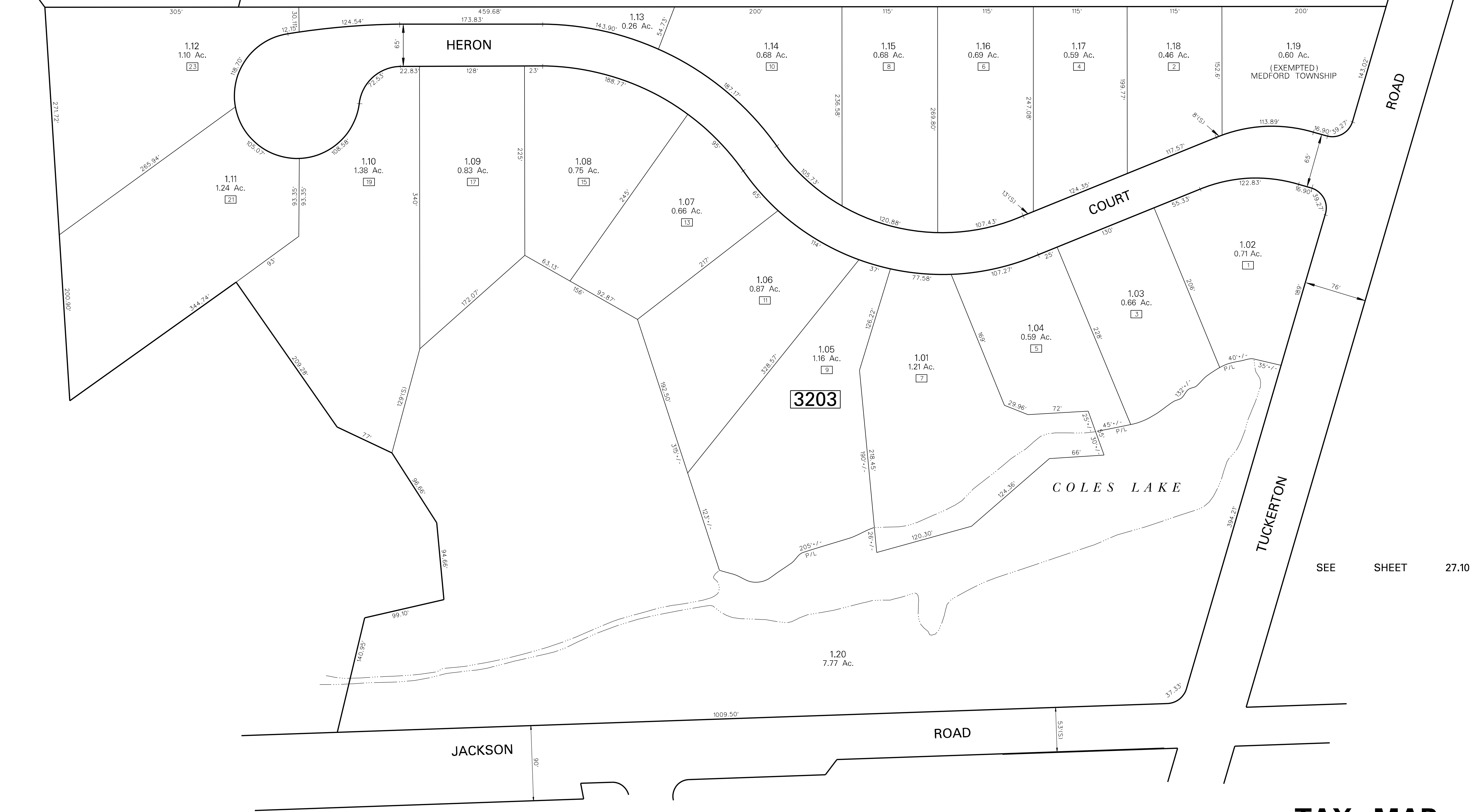
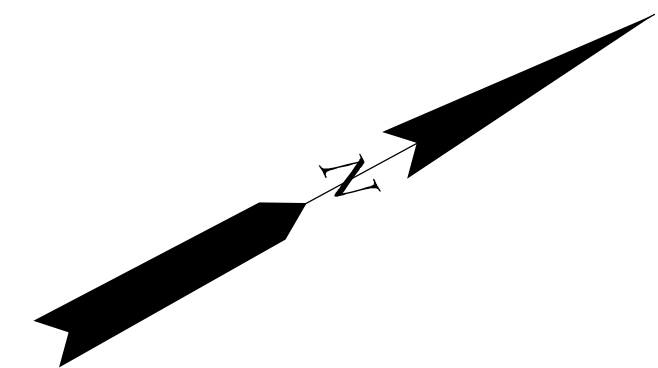
NOTES:
 [] ENOTES ADDRESS NUMBER
 ALL ACREAGE GIVEN ON THIS MAP DOES NOT INCLUDE ROAD AREAS.
 THIS SHEET IS A DIGITIZED COPY OF THE TAX MAP ORIGINALLY PREPARED BY: TAYLOR WISEMAN & TAYLOR. THE ORIGINAL IS ON FILE IN THE OFFICE OF THE TOWNSHIP ENGINEER

| DATE | REVISION |
|----------|---|
| 8-11-08 | DIGITIZED TAX MAP SHEET 32.08 |
| 5-19-91 | REVISED LOTS 1, 102 & 103, BLOCK 3202.01 |
| 3-29-90 | REVISED WIDTH OF TUCKERTON ROAD |
| 1-22-90 | R.O.V. BLOCK 3202.01, LOT 101 |
| 8-18-88 | ADDED SECTIONS III, IV TO OLDFINES |
| 8-18-88 | LOT LINE ADJUSTMENT, BLOCK 3202.01, LOTS 1, 24, 125 |
| 12-11-84 | ADDED ADDRESS NO. TO OLDFINES, SECTION I |

THIS SHEET WAS FORMALLY APPROVED ON MARCH 12, 1985 BY IVAN HAFTHOWITZ AND ASSIGNED SERIAL NUMBER 641

SEE SHEET 32.0

SEE SHEET 32.04



(EXEMPTED)
MEDFORD TOWNSHIP

3203

SEE SHEET 27.10

| DATE | REVISION |
|----------|---------------------------------|
| 01-27-16 | REVISED LOT NUMBERS 1.11 & 1.12 |
| 08-12-08 | DIGITIZED TAX MAP SHEET 32.09 |

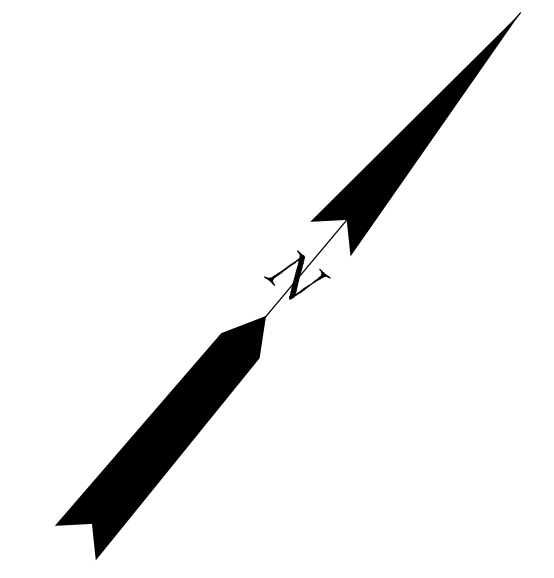
NOTES:
 [1] DENOTES ADDRESS NUMBER

ALL ACREAGE GIVEN ON THIS MAP DOES NOT INCLUDE ROAD AREAS.

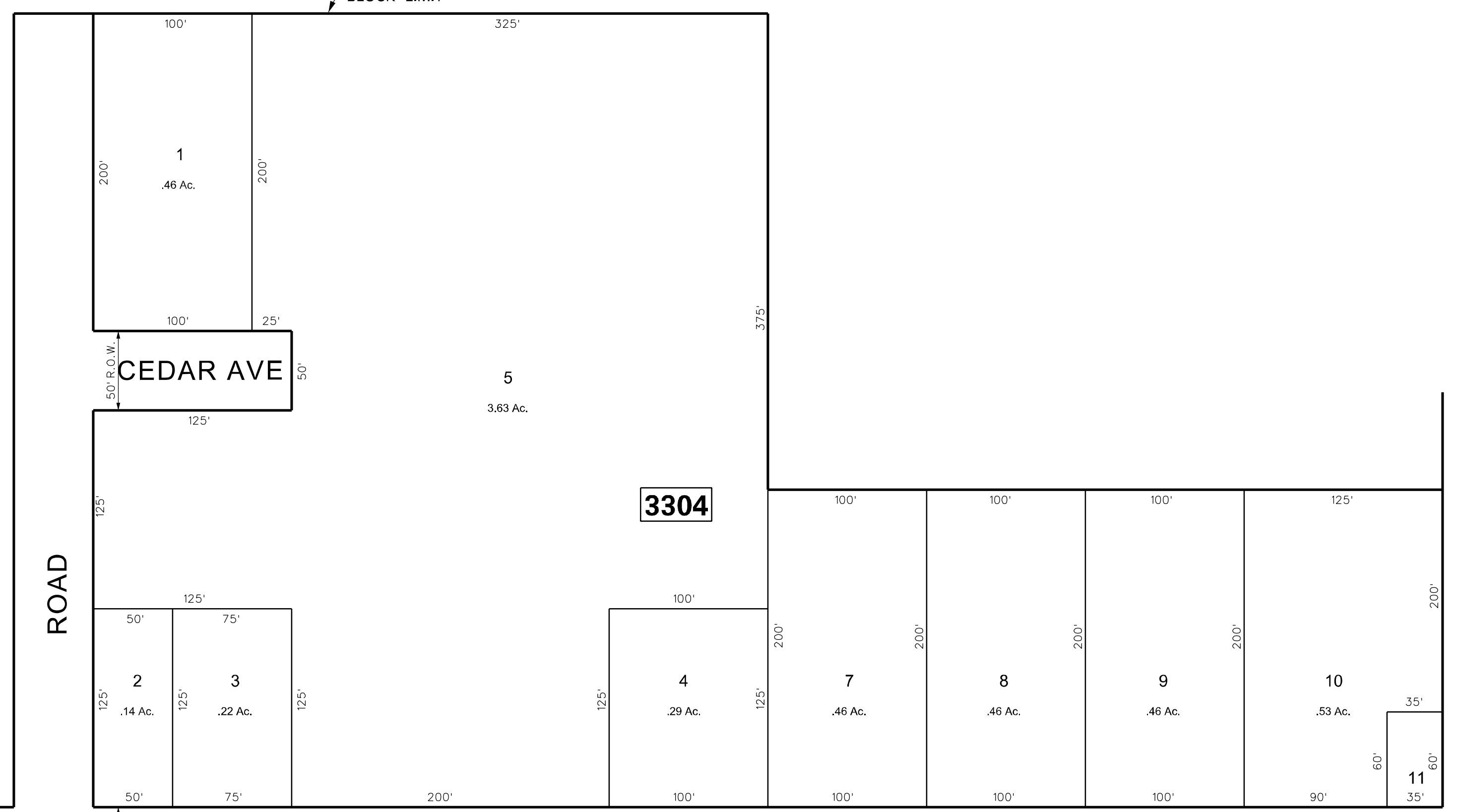
THIS SHEET IS A DIGITIZED COPY OF THE TAX MAP ORIGINALLY PREPARED BY: HARRY O. BATEMAN, THE ORIGINAL IS ON FILE IN THE OFFICE OF THE TOWNSHIP ENGINEER

TAX MAP
MEDFORD TOWNSHIP
 BURLINGTON COUNTY, NEW JERSEY
 SCALE: 1" = 60' DATE: DEC. 1987
 HARRY O. BATEMAN ENGINEER
 MOUNT LAUREL, NEW JERSEY

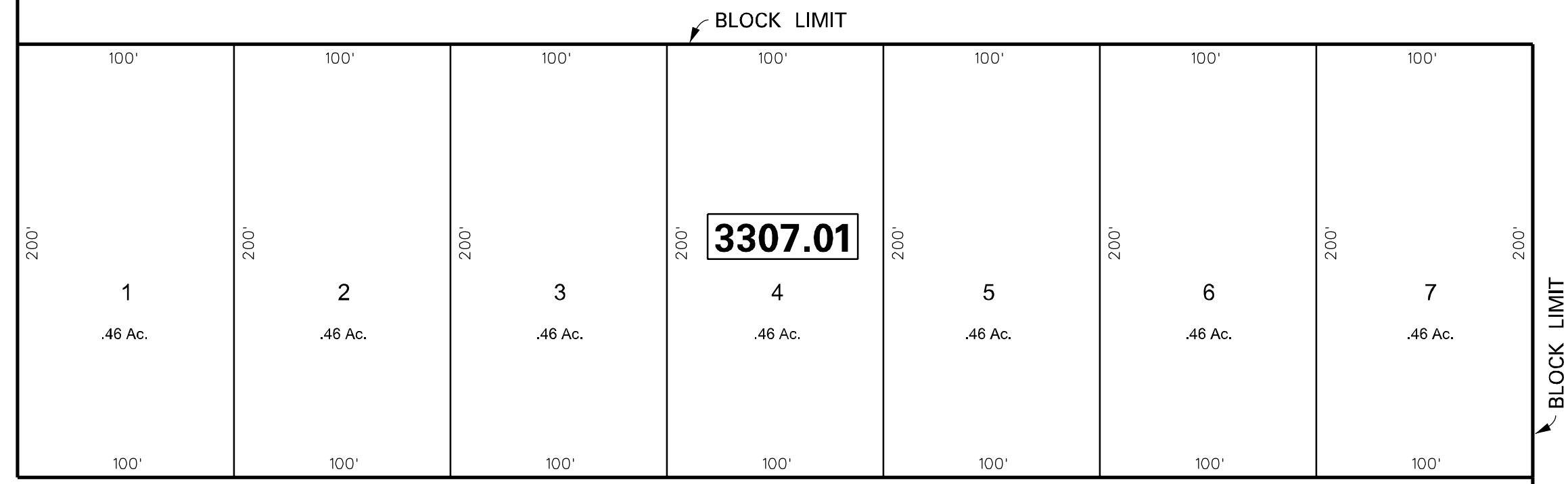
THIS SHEET WAS FORMALLY APPROVED ON MARCH 12, 1985 BY IVAN HANFTHOWITZ AND ASSIGNED SERIAL NUMBER 641



SEE SHEET 32.01

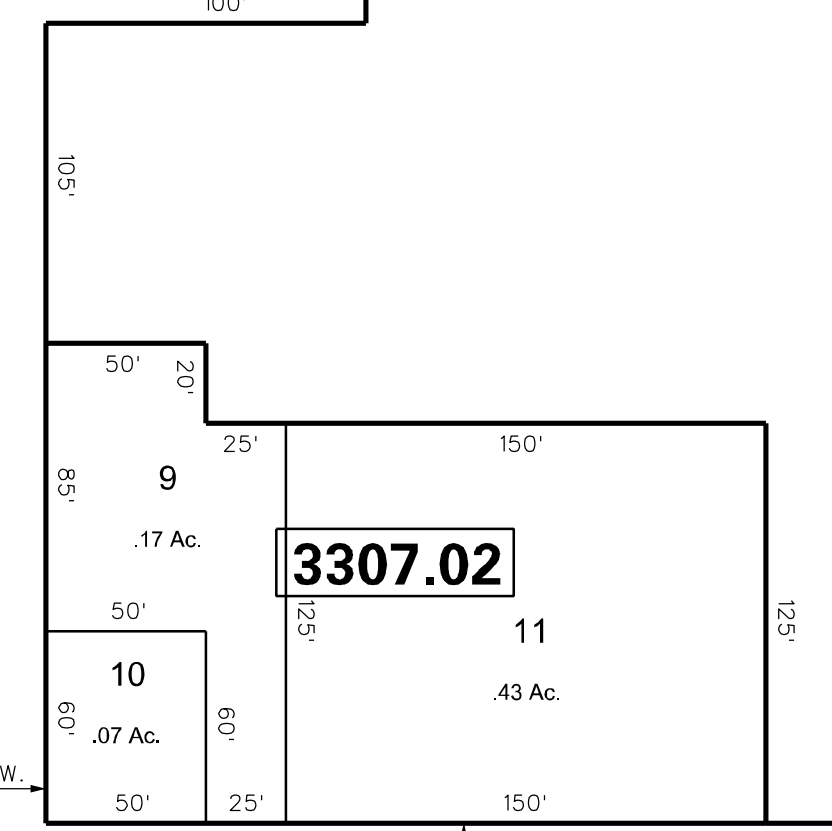
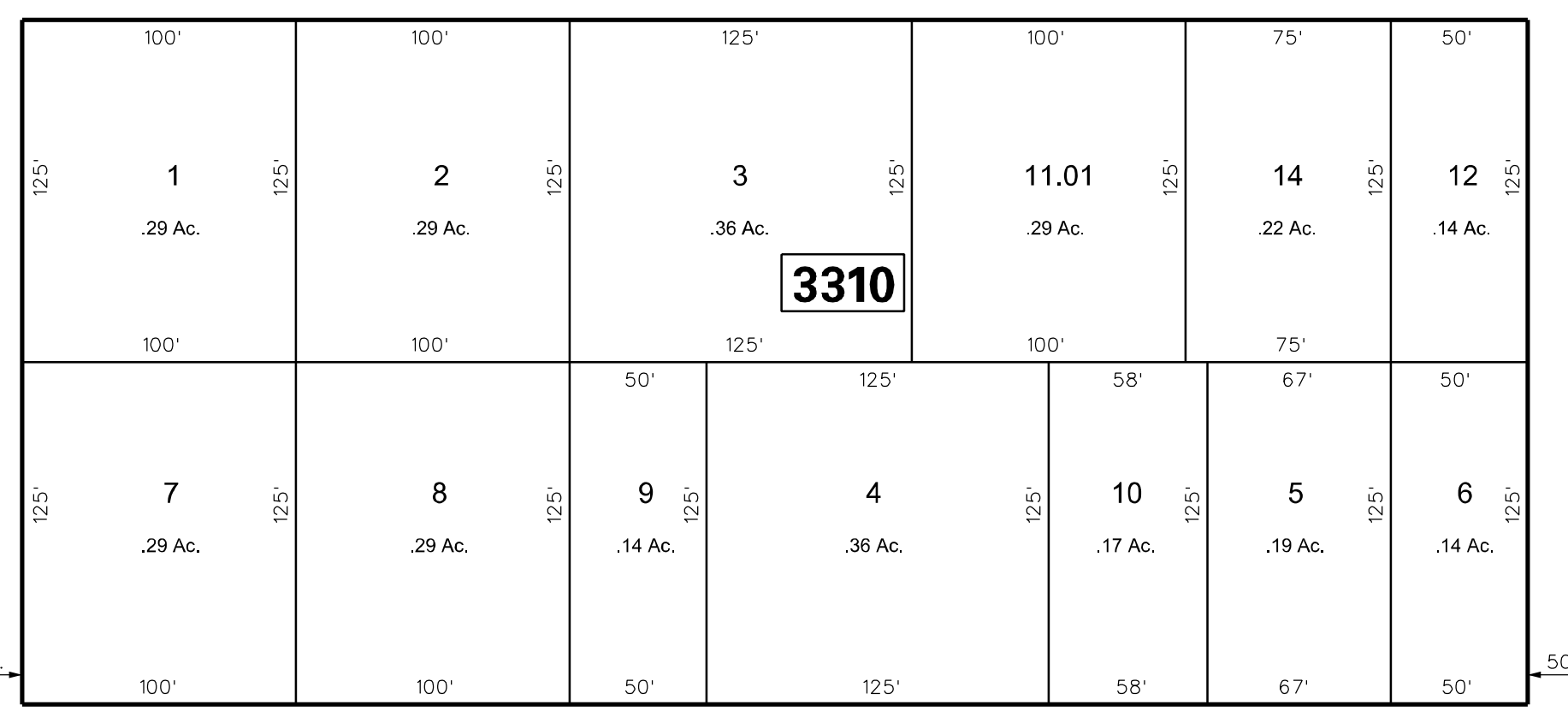
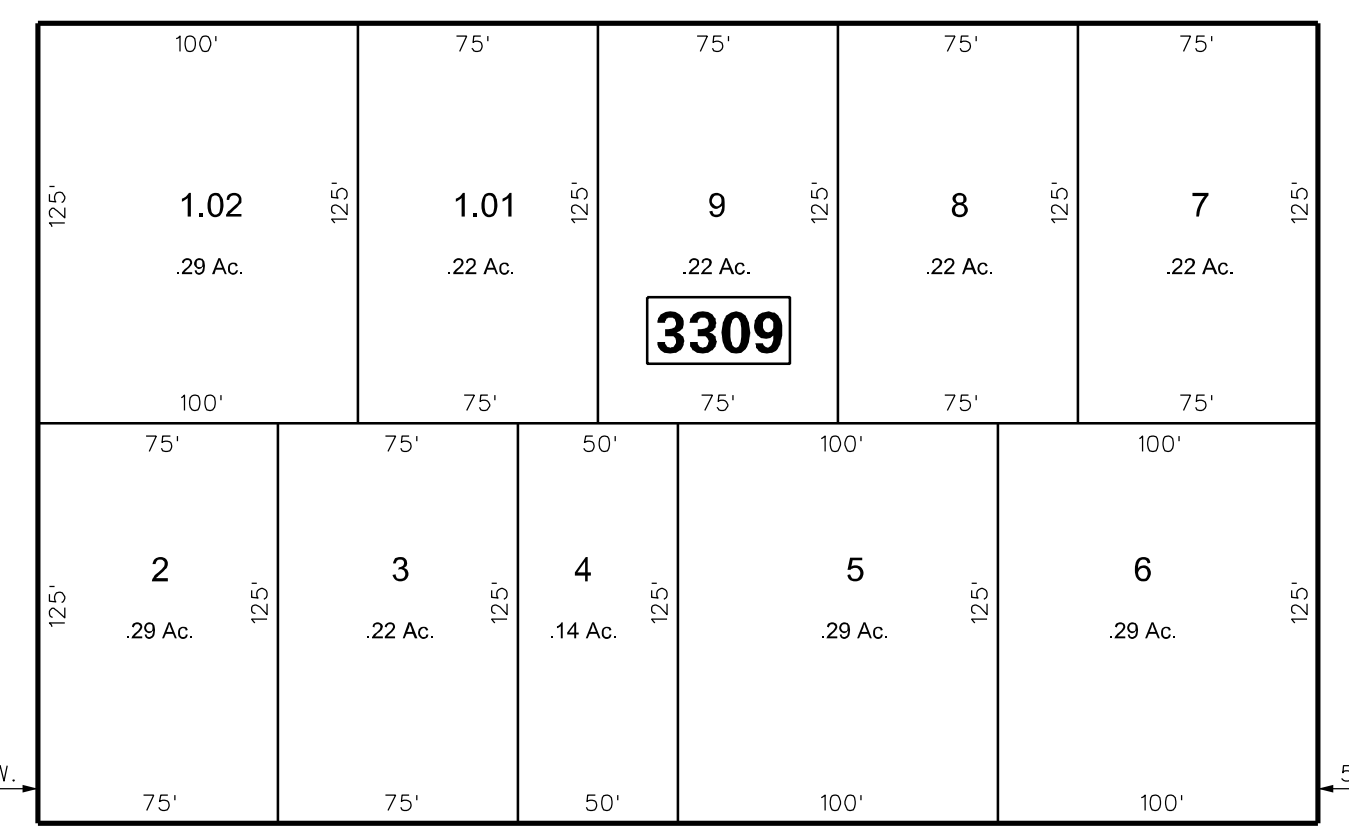
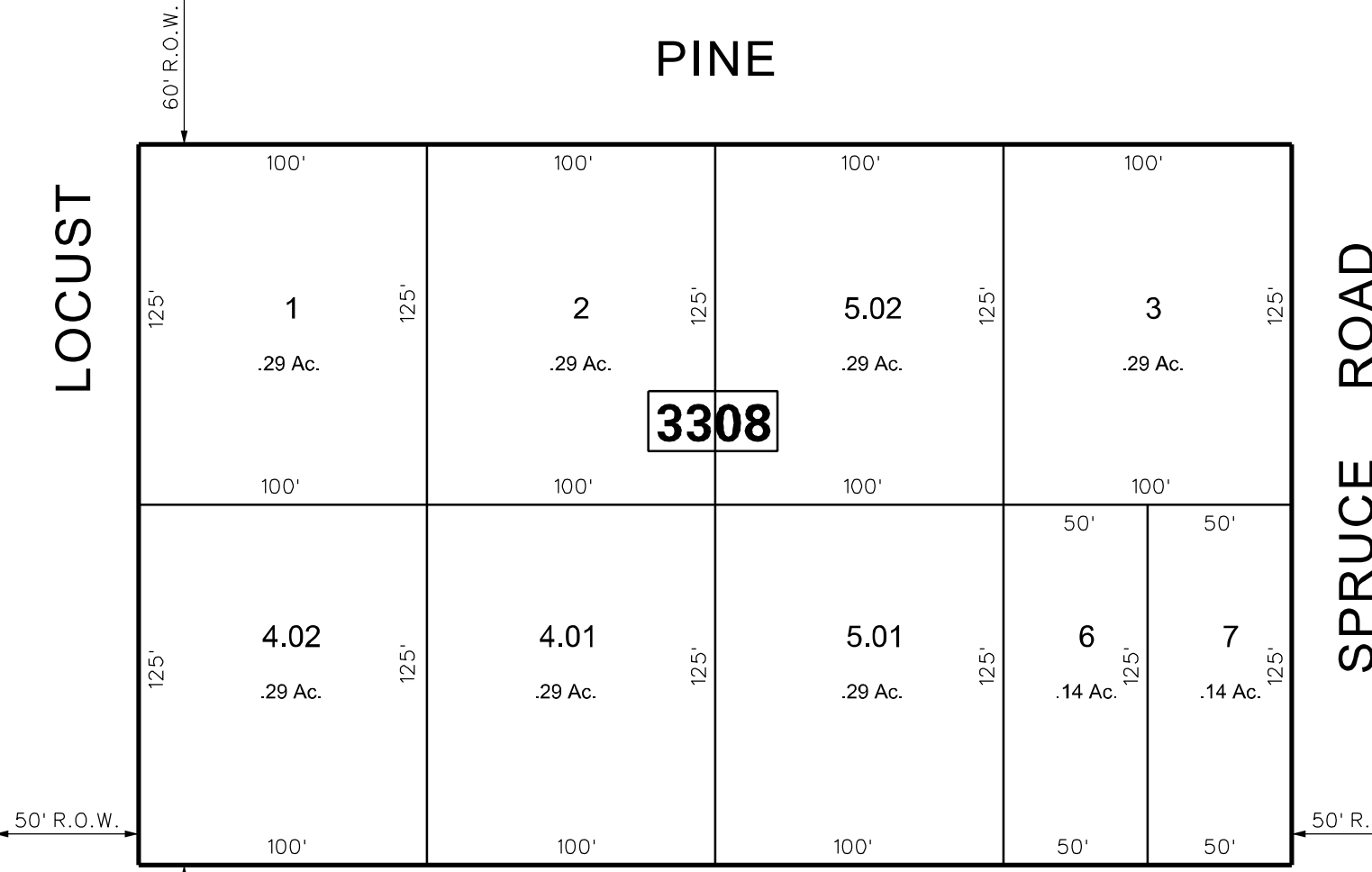


SEE SHEET 32.01



SEE SHEET 32.01

SEE SHEET 35



PINE

BOULEVARD

LOCUST

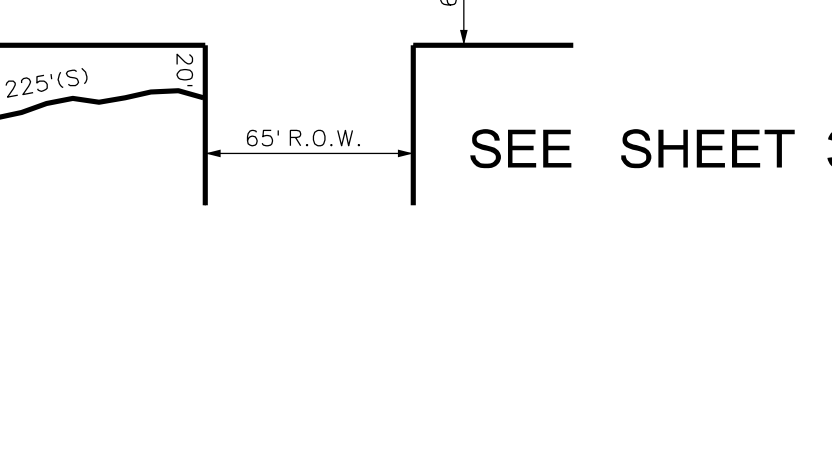
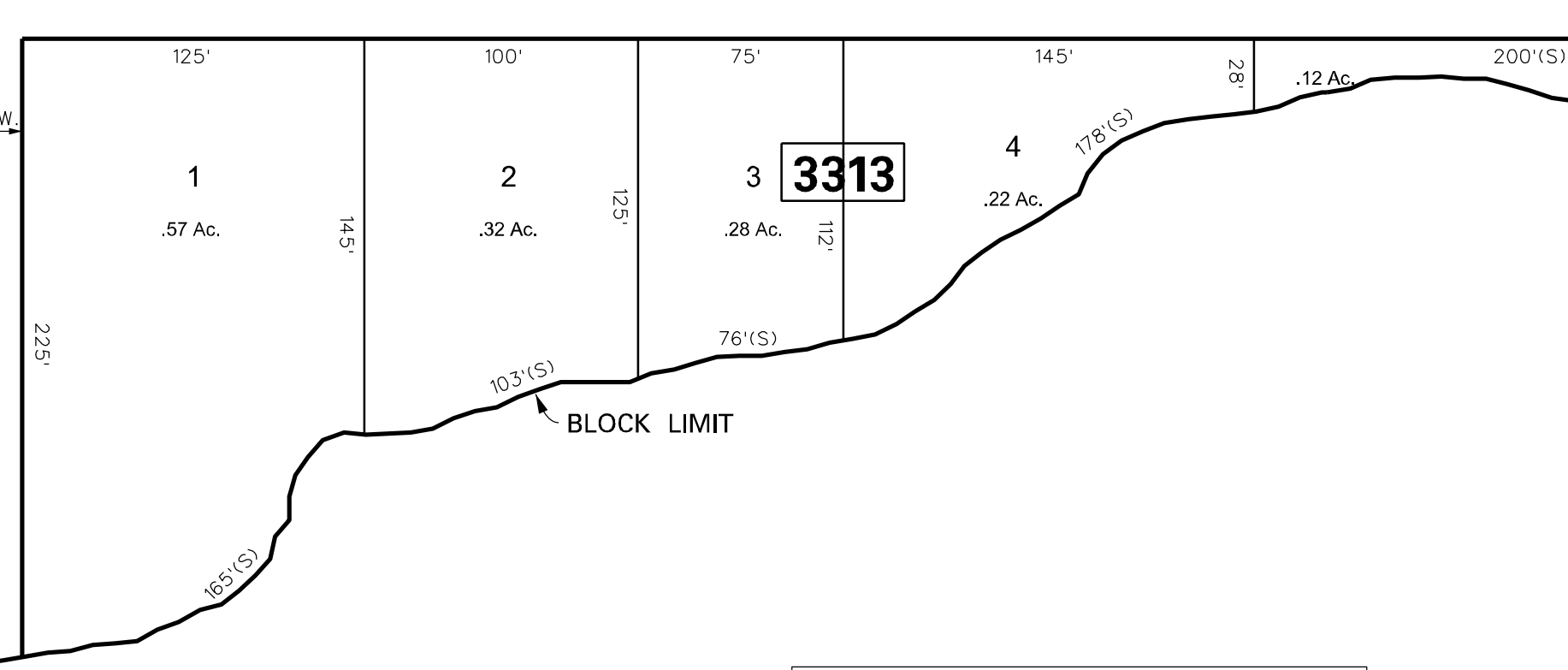
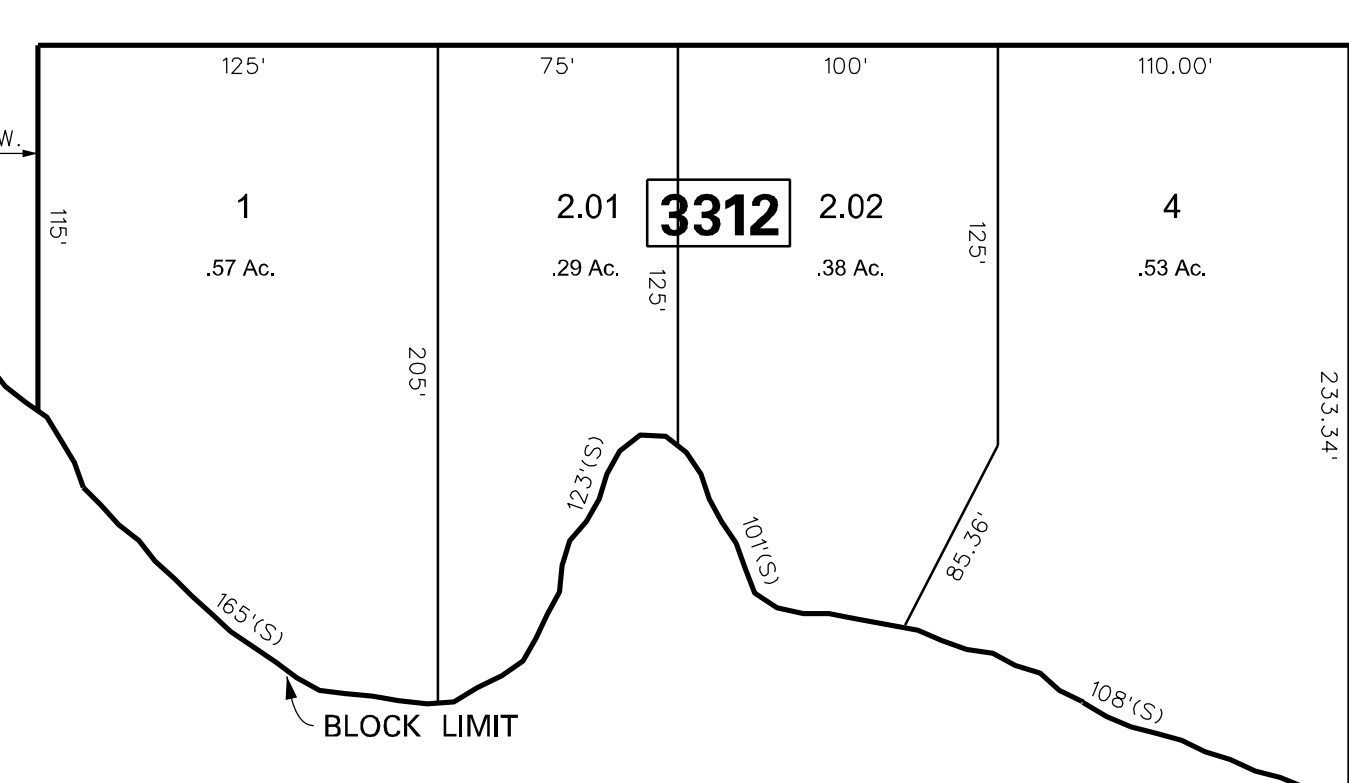
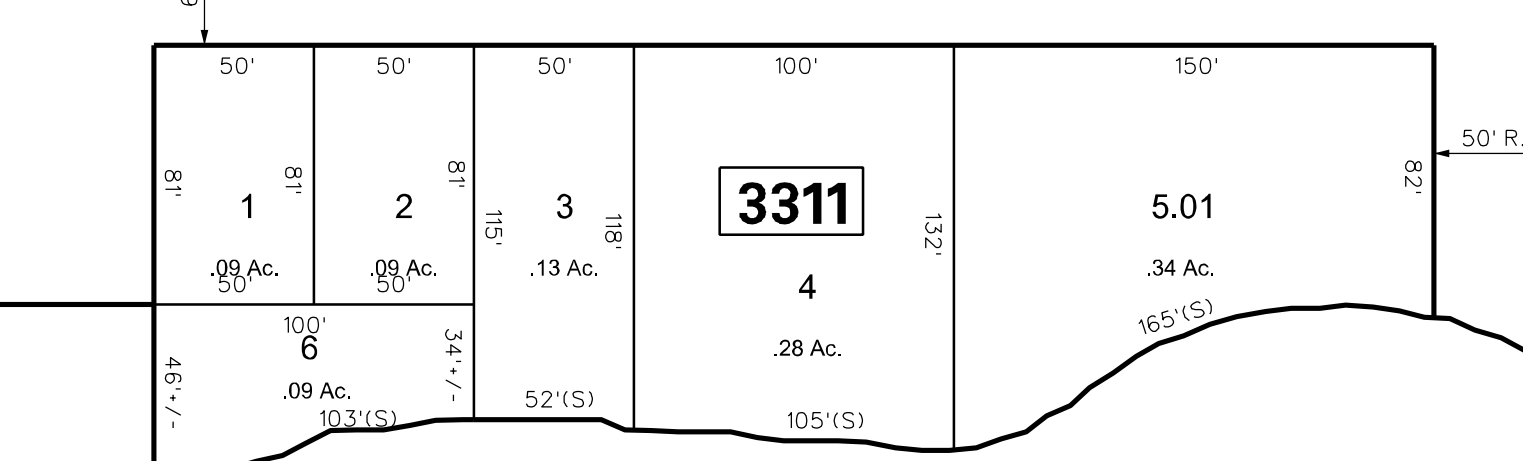
SPRUCE ROAD

BEECH

FALLS ROAD

TAUNTON

BOULEVARD



SEE SHEET 32.08

SUBDIVISION OF LAKE PINE

TAX MAP

MEDFORD TOWNSHIP

BURLINGTON COUNTY, NEW JERSEY
SCALE: 1"=60' DATE: JAN. 1967

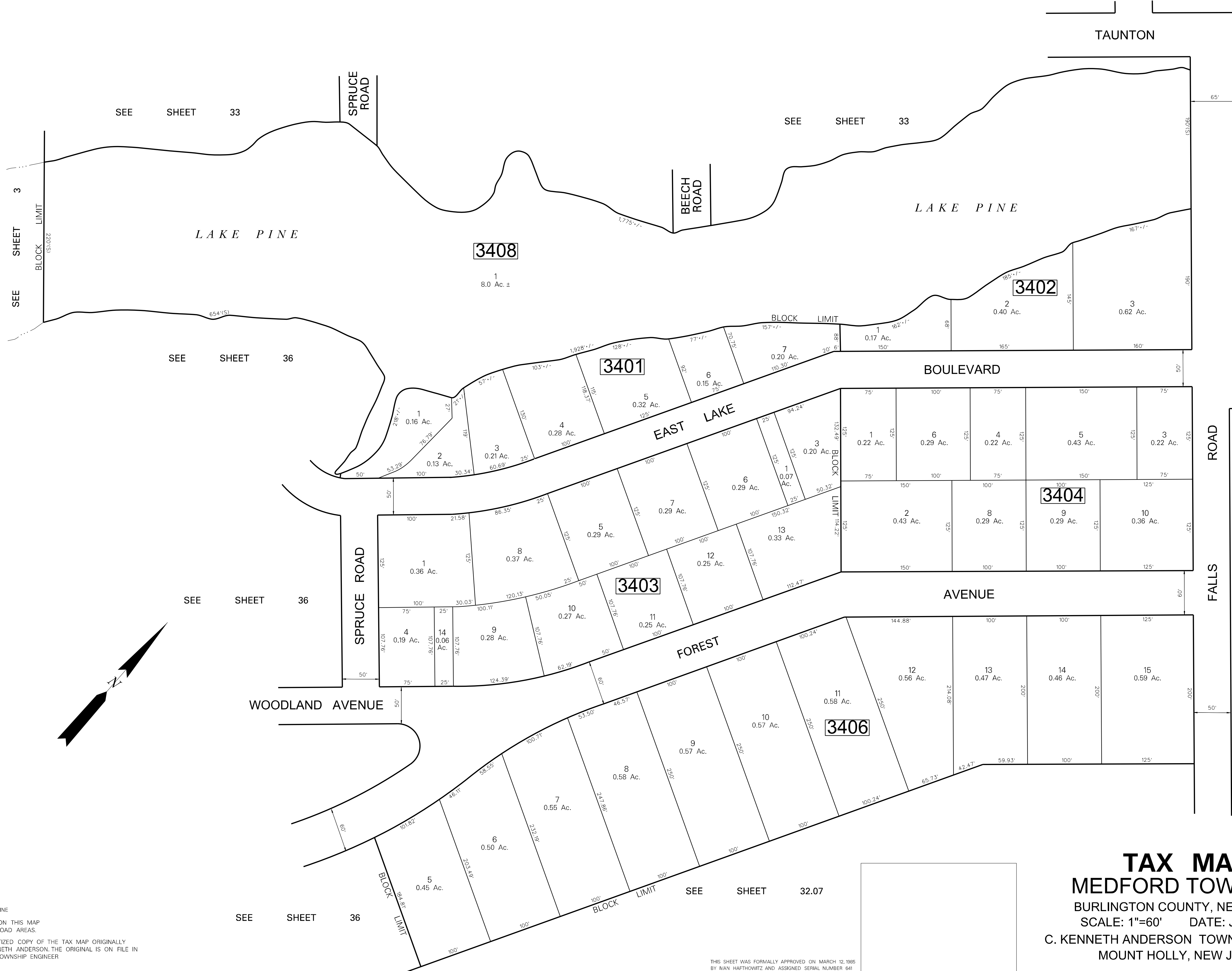
C. KENNETH ANDERSON TOWNSHIP ENGINEER
MOUNT HOLLY, NEW JERSEY

SEE SHEET 34

NOTE:
ALL ACREAGE GIVEN ON THIS MAP
DOES NOT INCLUDE ROAD AREAS.
THIS SHEET IS A DIGITIZED COPY OF THE TAX MAP ORIGINALLY
PREPARED BY: C. KENNETH ANDERSON, JUNE 1967. THE ORIGINAL
IS ON FILE IN THE OFFICE OF THE TOWNSHIP ENGINEER

THIS SHEET WAS FORMALLY APPROVED ON MARCH 12, 1985
BY IVAN HAFTHOWITZ AND ASSIGNED SERIAL NUMBER 641

| DATE | REVISION |
|---------|-----------|
| 8-05-08 | DIGITIZED |



| DATE | REVISION |
|---------|--|
| 8-12-08 | DIGITIZED TAX MAP SHEET 34 |
| 5-13-04 | VACATED SPRUCE ROAD - ORD. 2004-8 |
| 6-28-96 | CHANGED MEDFORD BLVD. TO TAUNTON BLVD. |
| 1-15-90 | VACATE BEECH ROAD |
| 9-1-83 | BY T.W.T. - GENERAL REVISION |

NOTES:
 SUBDIVISION OF LAKE PINE
 ALL ACREAGE GIVEN ON THIS MAP DOES NOT INCLUDE ROAD AREAS.
 THIS SHEET IS A DIGITIZED COPY OF THE TAX MAP ORIGINALLY PREPARED BY: C. KENNETH ANDERSON, THE ORIGINAL IS ON FILE IN THE OFFICE OF THE TOWNSHIP ENGINEER

TAX MAP
MEDFORD TOWNSHIP
 BURLINGTON COUNTY, NEW JERSEY
 SCALE: 1"=60' DATE: JUN. 1967
 C. KENNETH ANDERSON TOWNSHIP ENGINEER
 MOUNT HOLLY, NEW JERSEY

THIS SHEET WAS FORMALLY APPROVED ON MARCH 12, 1965 BY IVAN HAFTHOWITZ AND ASSIGNED SERIAL NUMBER 641

SEE SHEET 32.08

SEE SHEET 33

SEE SHEET 33

SEE SHEET 36

SEE SHEET 36

SEE SHEET 36

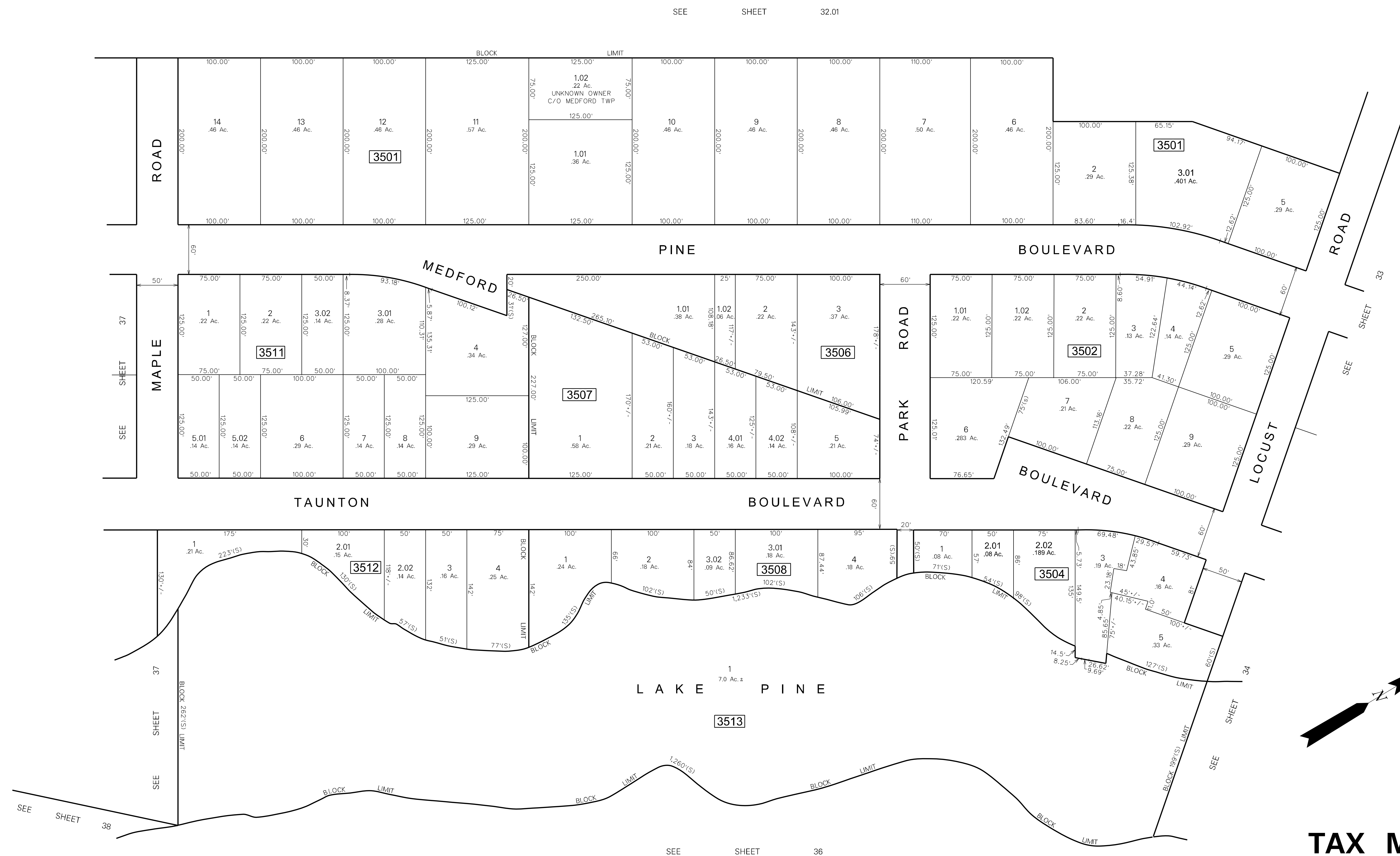
SEE SHEET 32.07

| DATE | REVISION |
|---------|--|
| 1-4-99 | VACATED PORTION OF PARK ROAD - ORD. 1998-13 |
| 2-15-95 | DIGITIZED TAX MAP SHEET 35 |
| 10-3-85 | REVISED LOT LINES: BLOCK 3504, LOTS 3, 4 & 5 |
| 9-1-85 | CHANGED BLOCK 3504, LOT 5 |
| 9-1-85 | SPLIT-OFF LOTS 1, 01.1, 02 FROM LOT 1, BLOCK 3502 |
| 9-1-85 | SPLIT-OFF LOTS 2, 01, 2, 02 FROM LOT 2, BLOCK 3512 |
| 9-1-85 | SPLIT-OFF LOTS 1, 01, 1, 02 FROM LOT 1, BLOCK 3506 |
| 9-1-85 | BT L.W.T. - GENERAL REVISIONS |
| 7-29-77 | VACATED PORTION OF OAK ROAD - ORD. 1975-4 |
| 5-19-75 | RELOCATED PORTION OF OAK ROAD, B.LKS 3511, 3507 |

| DATE | REVISION |
|---------|---|
| 3-18-15 | CONSOLIDATED LOT 3.01, BLOCK 3501 FROM LOTS 3 & 4 |
| 3-18-15 | SPLIT LOTS 2.01, 2.02 FROM 2, BLOCK 3504 |
| 1-23-99 | CONSOLIDATED LOT 1, B.L. 3503 INTO LOT 6, B.L. 3502 |

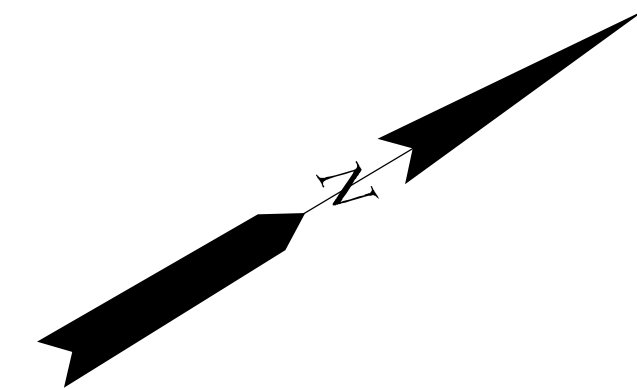
NOTE:
ALL ACREAGE GIVEN ON THIS MAP
DOES NOT INCLUDE ROAD AREAS.

NOTE:
THIS SHEET IS A DIGITIZED COPY OF THE TAX MAP ORIGINALLY PREPARED
BY B. HAROLD WILLS DATED JAN. 1969. THE ORIGINAL APPROVED MAP IS ON
FILE IN THE OFFICE OF THE TOWNSHIP ENGINEER.



TAX MAP
MEDFORD TOWNSHIP
 BURLINGTON COUNTY, NEW JERSEY
 SCALE: 1"=60' DATE: JAN., 1959
B. HAROLD WILLS
TOWNSHIP ENGINEER
 MT. HOLLY, N.J.

THIS SHEET WAS FORMALLY APPROVED ON MARCH 12, 1966
 BY IVAN HAFTHOWITZ AND ASSIGNED SERIAL NUMBER 641



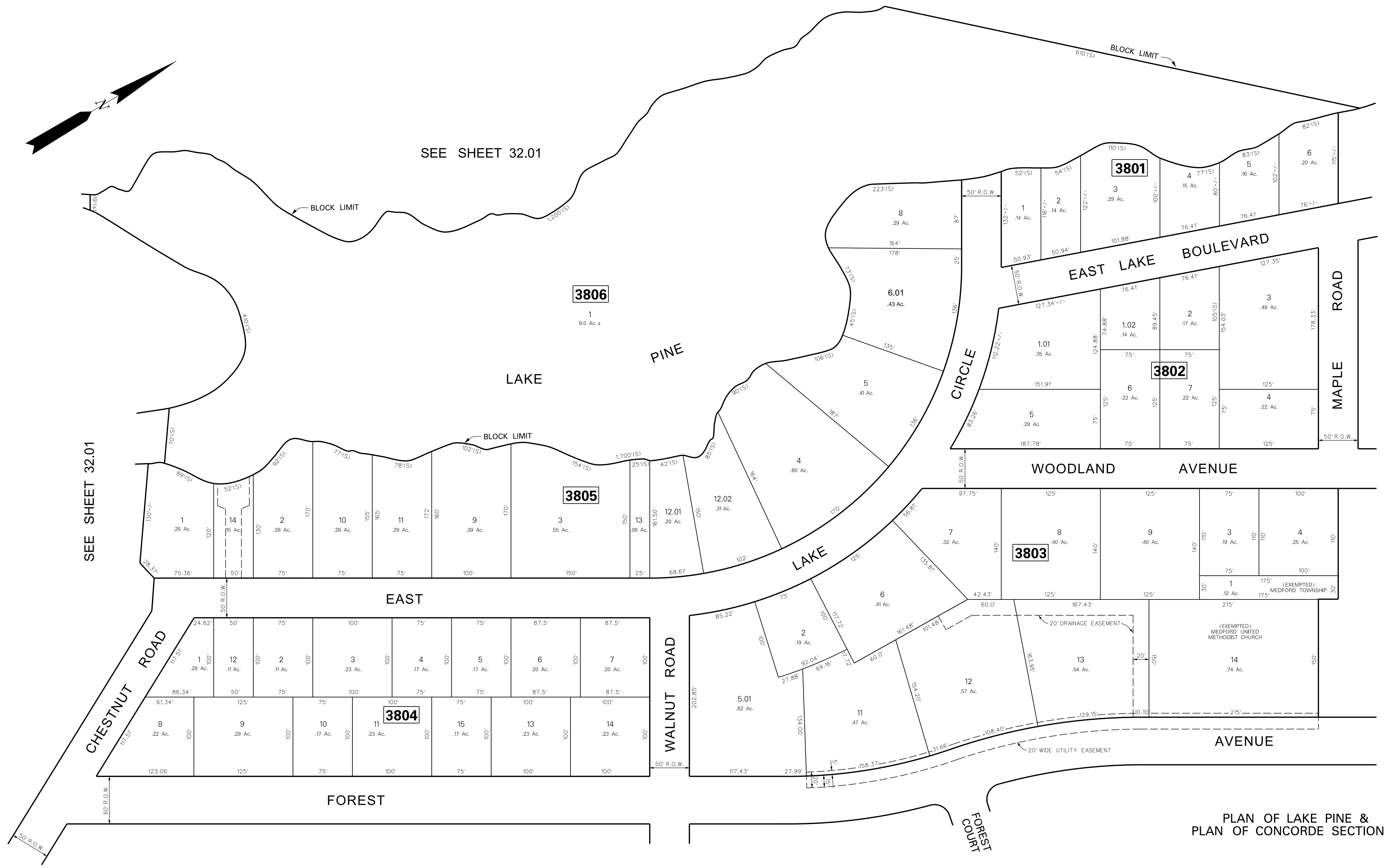
| REVISION | DATE |
|----------|------|
| 1/27/17 | |
| 1-27-16 | |
| 8-05-08 | |

NOTE:
 ALL ACREAGE GIVEN ON THIS MAP
 DOES NOT INCLUDE ROAD AREAS.
 THIS SHEET IS A DIGITIZED COPY OF THE TAX MAP ORIGINALLY
 PREPARED BY: C KENNETH ANDERSON, JUNE 1967. THE ORIGINAL
 IS ON FILE IN THE OFFICE OF THE TOWNSHIP ENGINEER

NOTE:
 LOTS 8 - 10, 13 - 15 BLK. 3607
 LOTS 13 - 16, BLK. 3902
 LOTS 1 - 2, 5 - 7 BLK. 3611
 REFER TO FILED PLAN, SECTION 2 "CONCORDE".

THIS SHEET WAS FORMALLY APPROVED ON MARCH 12, 1965
 BY IVAN HAFTHOWITZ AND ASSIGNED SERIAL NUMBER 641

TAX MAP
MEDFORD TOWNSHIP
 BURLINGTON COUNTY, NEW JERSEY
 SCALE: 1" = 60' DATE: JAN. 1967
 C. KENNETH ANDERSON TOWNSHIP ENGINEER
 MOUNT HOLLY, NEW JERSEY



| DATE | REVISION |
|----------|--|
| 11-30-22 | BLOCK 3803 LOTS 5 & 10 COMBINED TO FORM LOT 5.01 |
| 12-31-13 | BLOCK 3805 LOTS 6 & 7 COMBINED TO FORM LOT 6.01 |
| 8-05-08 | DIGITIZED |

NOTE:
 ALL ACREAGE GIVEN ON THIS MAP
 DOES NOT INCLUDE ROAD AREAS.
 THIS SHEET IS A DIGITIZED COPY OF THE TAX MAP ORIGINALLY
 PREPARED BY: B. HAROLD WILLS, JAN. 1959. THE ORIGINAL
 IS ON FILE IN THE OFFICE OF THE TOWNSHIP ENGINEER

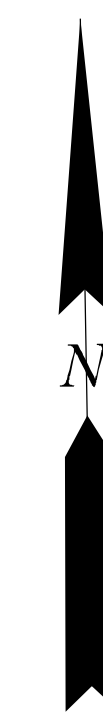
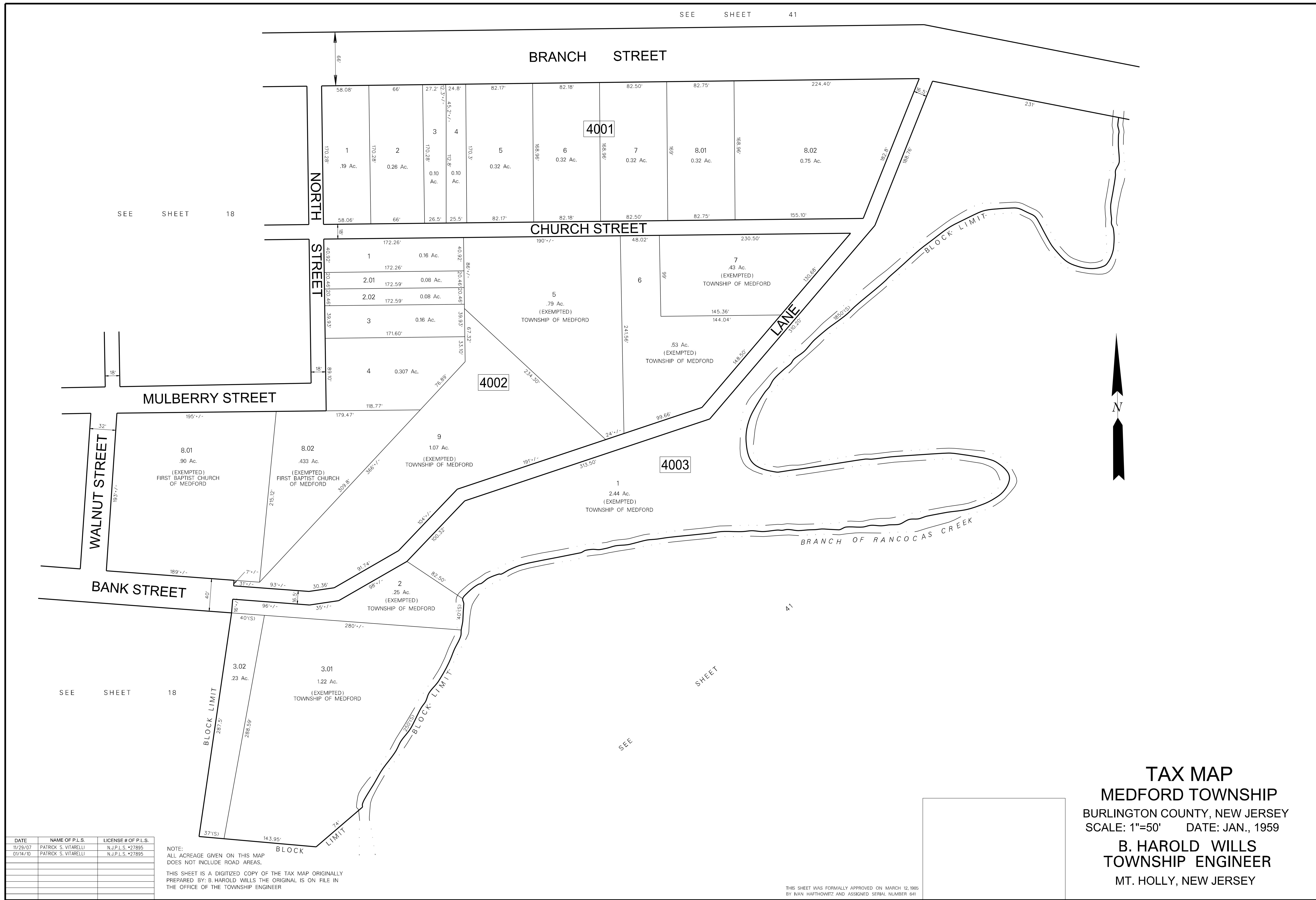
SEE SHEET 39

PLAN OF LAKE PINE &
 PLAN OF CONCORDE SECTION 4

TAX MAP
MEDFORD TOWNSHIP
 BURLINGTON COUNTY, NEW JERSEY
 SCALE: 1"=60' DATE: JAN. 1959
 B. HAROLD WILLS TOWNSHIP ENGINEER
 MOUNT HOLLY, NEW JERSEY

THIS SHEET WAS FORMALLY APPROVED ON MARCH 12, 1995
 BY IVAN HAFTHOWITZ AND ASSIGNED SERIAL NUMBER 641

SEE SHEET 36



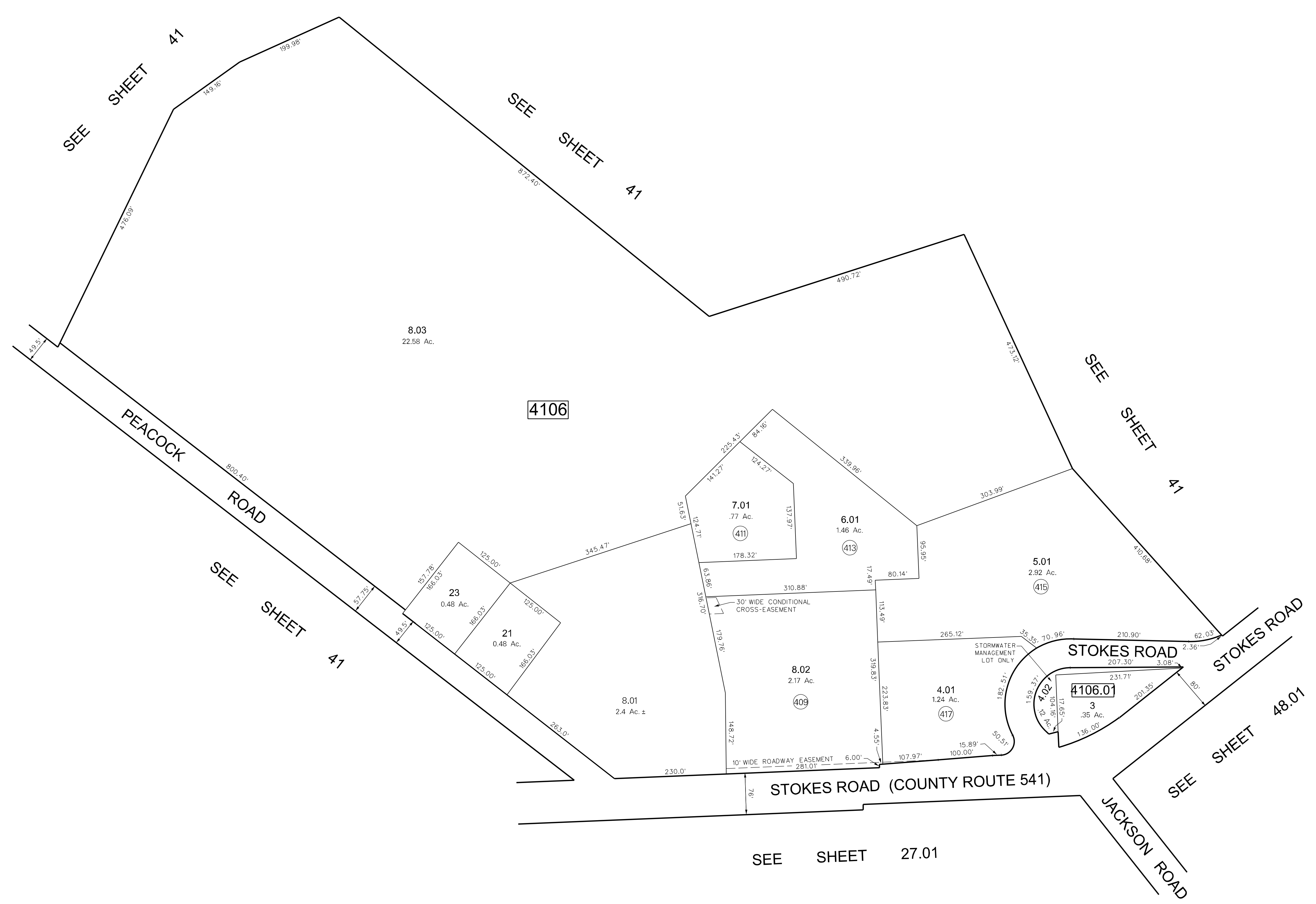
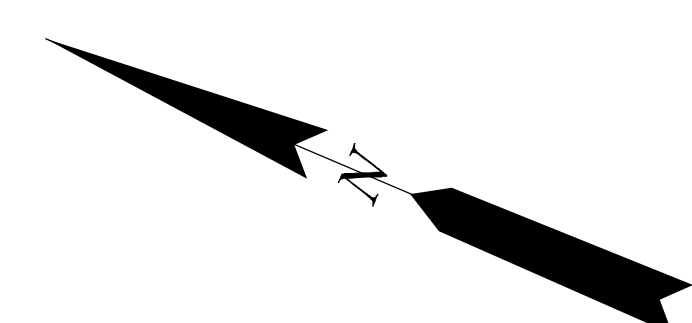
| DATE | NAME OF P.L.S. | LICENSE # OF P.L.S. |
|----------|----------------------|---------------------|
| 11/29/07 | PATRICK S. VITARELLI | N.J.P.L.S. #27895 |
| 01/14/10 | PATRICK S. VITARELLI | N.J.P.L.S. #27895 |
| | | |
| | | |
| | | |

NOTE:
ALL ACREAGE GIVEN ON THIS MAP
DOES NOT INCLUDE ROAD AREAS.

THIS SHEET IS A DIGITIZED COPY OF THE TAX MAP ORIGINALLY
PREPARED BY: B. HAROLD WILLS THE ORIGINAL IS ON FILE IN
THE OFFICE OF THE TOWNSHIP ENGINEER

THIS SHEET WAS FORMALLY APPROVED ON MARCH 12, 1985
BY IVAN HAFTHOWITZ AND ASSIGNED SERIAL NUMBER 641

TAX MAP
MEDFORD TOWNSHIP
BURLINGTON COUNTY, NEW JERSEY
SCALE: 1"=50' DATE: JAN., 1959
B. HAROLD WILLS
TOWNSHIP ENGINEER
MT. HOLLY, NEW JERSEY



| DATE | REVISION |
|---------|--|
| 12-4-98 | CREATED TAX MAP SHEET 47.10 SUBDIVIDED LOT 8.03, BL. 4106, REMOVED LOTS 4, 5, 6, 7, 8, 02 |

NOTE:
ALL ACREAGE GIVEN ON THIS MAP
DOES NOT INCLUDE ROAD AREAS.

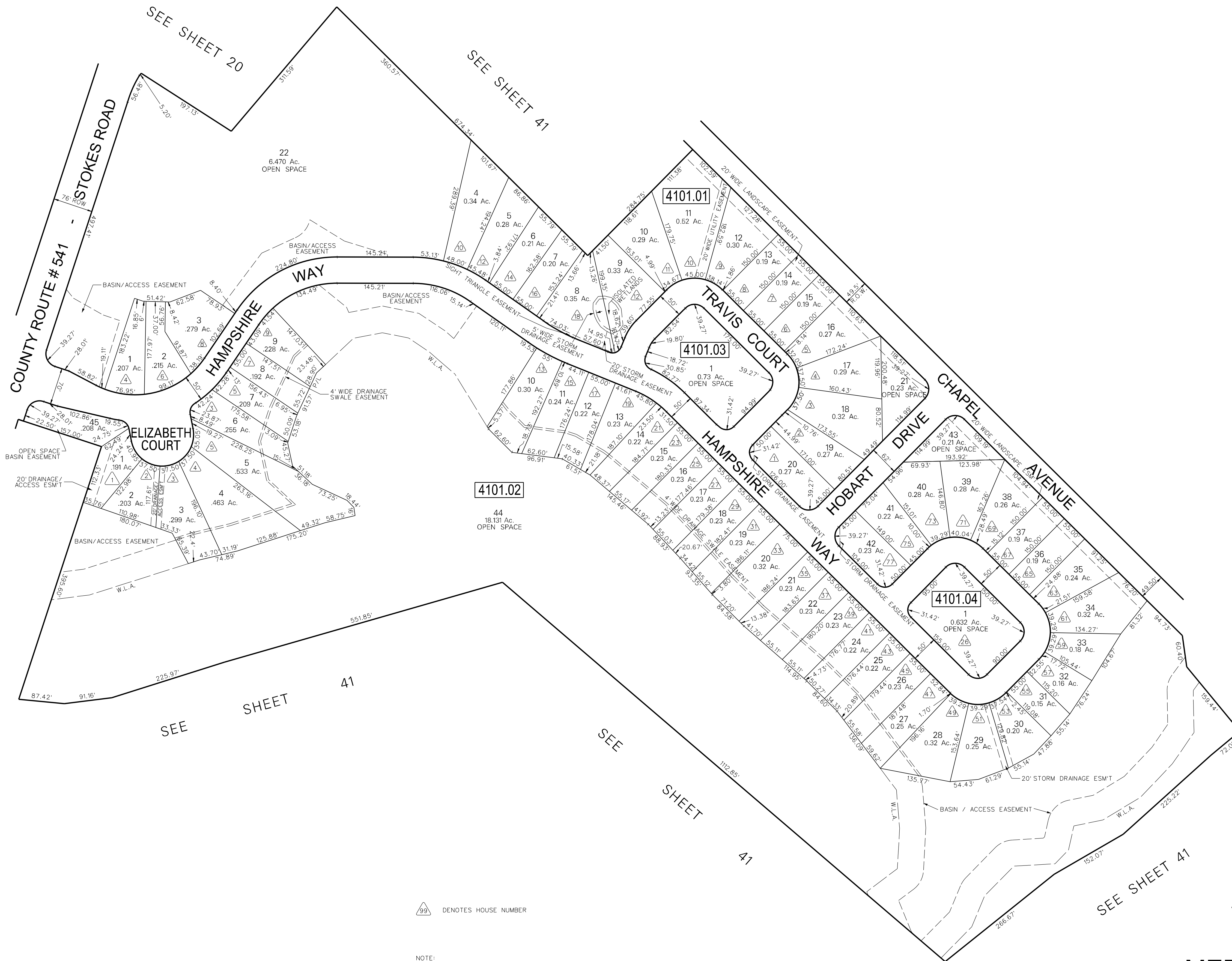
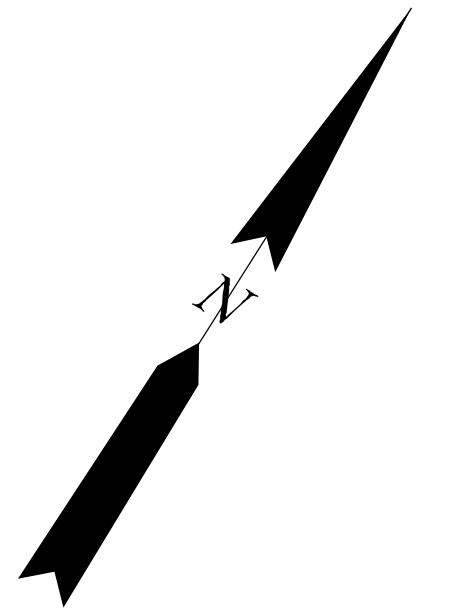
③ REPRESENTS HOUSE NUMBER

THIS SHEET WAS FORMALLY APPROVED ON MARCH 12, 1995
BY IVAN HAFTHOWITZ AND ASSIGNED SERIAL NUMBER 641

CROSS KEYS

TAX MAP
MEDFORD TOWNSHIP
 BURLINGTON COUNTY, NEW JERSEY
 SCALE: 1"=100' DATE: NOV., 1998

JOHN L. SCOTT
 LICENSED LAND SURVEYOR No. 37957
 ENVIRONMENTAL RESOLUTIONS, INC.
 124 GAITHER DRIVE, SUITE 160, MT. LAUREL, NEW JERSEY



99 DENOTES HOUSE NUMBER

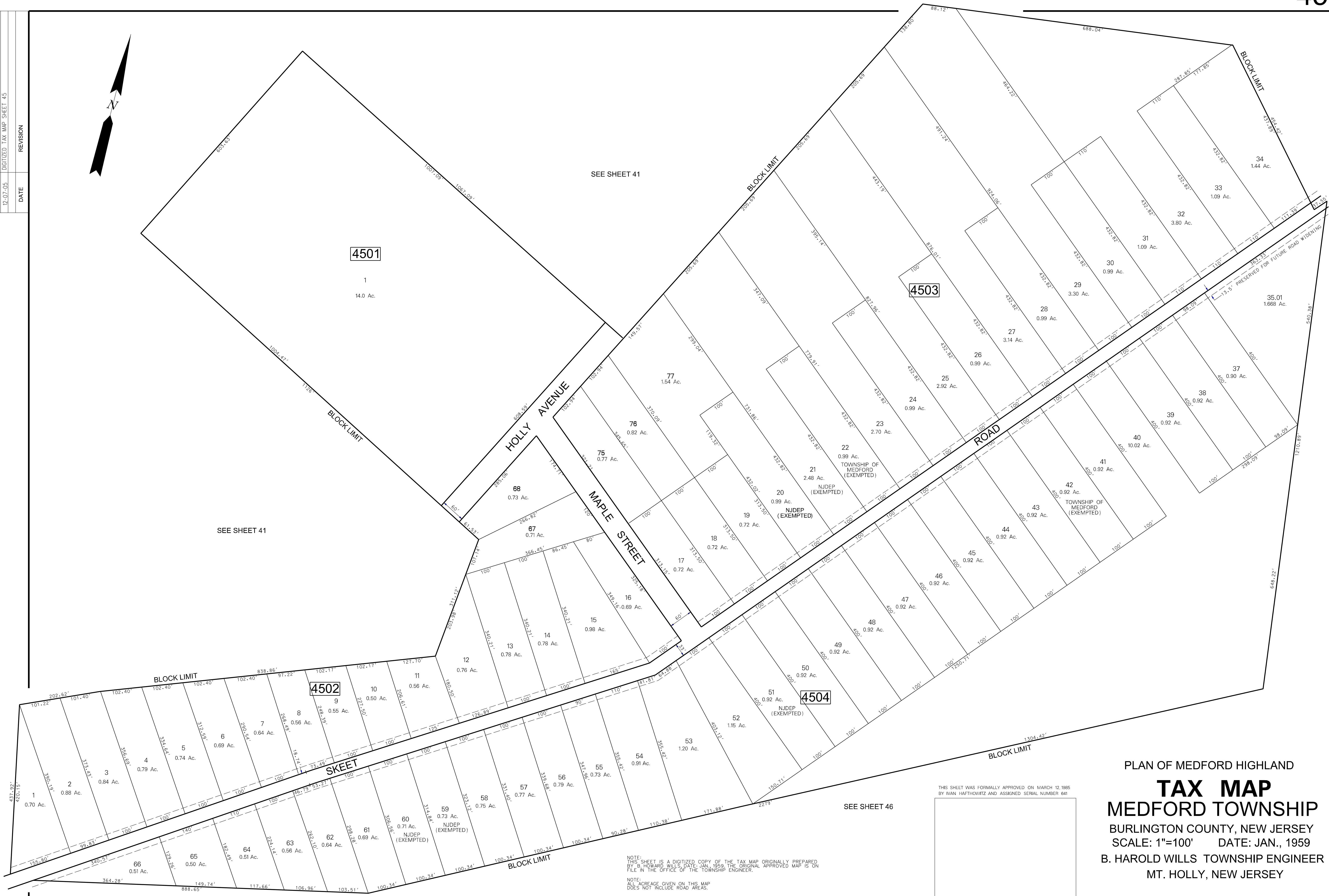
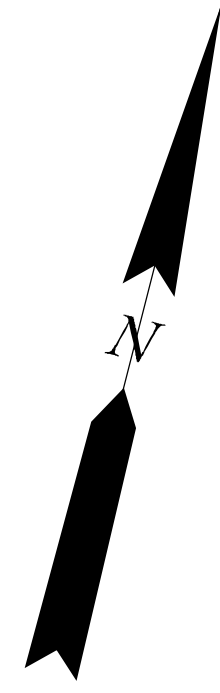
NOTE:
ALL ACREAGE GIVEN ON THIS MAP
DOES NOT INCLUDE ROAD AREAS.

| | |
|---------|---|
| 1-24-00 | ADDED VILLAGE POINTE - SECTION A, PHASES A2 & A3 |
| 2-7-99 | ADDED VILLAGE POINTE - SECTION A, FORMER LOTS 1 & 6, BL. #106 |
| | CREATED TAX MAP SHEET 41.02 |
| DATE | REVISION |

THIS SHEET WAS FORMALLY APPROVED ON MARCH 12, 1995
BY IVAN HAFTHOWITZ AND ASSIGNED SERIAL NUMBER 641

VILLAGE POINTE - SECTION A
TAX MAP
MEDFORD TOWNSHIP
 BURLINGTON COUNTY, NEW JERSEY
 SCALE: 1"=100' DATE: FEB., 1999
 JOHN L. SCOTT
 LICENSED LAND SURVEYOR No. 37957
 ENVIRONMENTAL RESOLUTIONS, INC.
 124 GAITHER DRIVE, SUITE 160, MT. LAUREL, NEW JERSEY

| DATE | REVISION |
|----------|---|
| 03-27-16 | REVISED BLOCK 4501 LOT 20 |
| 12-07-09 | CONSOLIDATION OF LOTS TO LOT 35.01 BLOCK 4504 |
| 12-07-05 | DIGITIZED TAX MAP SHEET 45 |



SEE SHEET 41

SEE SHEET 41

SEE SHEET 46

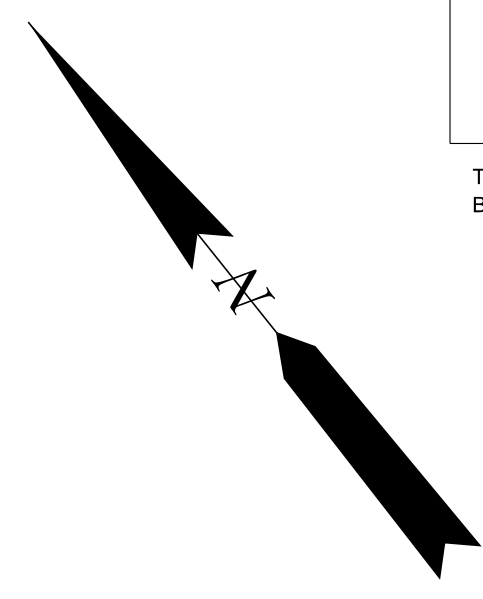
NOTE:
THIS SHEET IS A DIGITIZED COPY OF THE TAX MAP ORIGINALLY PREPARED BY B. HOWARD WILLS, DATE: JAN., 1959. THE ORIGINAL APPROVED MAP IS ON FILE IN THE OFFICE OF THE TOWNSHIP ENGINEER.

NOTE:
ALL ACREAGE GIVEN ON THIS MAP DOES NOT INCLUDE ROAD AREAS.

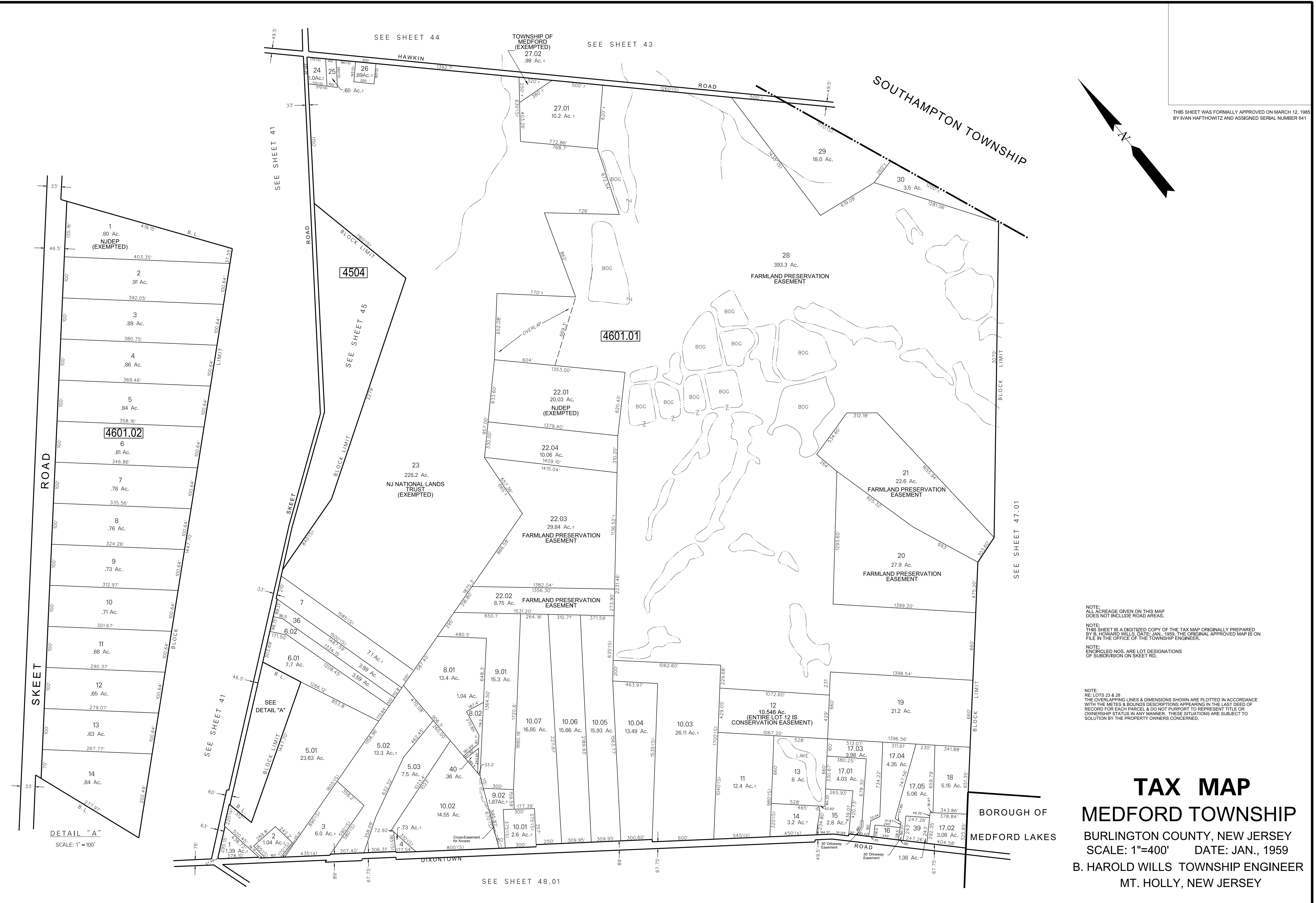
THIS SHEET WAS FORMALLY APPROVED ON MARCH 12, 1985 BY IVAN HAFTHOVITZ AND ASSIGNED SERIAL NUMBER 641

PLAN OF MEDFORD HIGHLAND
TAX MAP
MEDFORD TOWNSHIP
 BURLINGTON COUNTY, NEW JERSEY
 SCALE: 1"=100' DATE: JAN., 1959
 B. HAROLD WILLS TOWNSHIP ENGINEER
 MT. HOLLY, NEW JERSEY

THIS SHEET WAS FORMALLY APPROVED ON MARCH 12, 1985 BY IVAN HATHFOWITZ AND ASSIGNED SERIAL NUMBER 641



| DATE | REVISIONS | DATE | REVISIONS |
|----------|---|----------|---|
| 4-26-02 | REVISED BLOCK NUMBER (BLOCK 4594) | 04/05/22 | REVISED LOT 14 BLOCK 4601.01, REMOVED EXEMPT STATUS |
| 9-28-98 | DIGITIZED TAXMAP SHEET 46 | 04/19/17 | REVISED LOT 1 BLOCK 4601.01 |
| 3-13-90 | REVISED LOT 22.01, BL. 4601.01 | 7-21-03 | ADDED CROSS-EASEMENT FOR ACCESS |
| | REVISED LOTS 16, 17, 01, 17, 02, 28, ADDED LOTS 17.03, 04, 05 | | BL. 4601.01, LOTS 9, 01, 9, 02, 10, 02 |
| 10-24-84 | RELOCATED LOT LINES, LOTS 6, 01, 6, 02, 36, BL. 4601.01 | | |
| 11-17-83 | GENERAL REVISION | | |
| 9-1-83 | BY T.W.T. - ADDED P.O. LOT 17 TO LOT 15, BL. 4601 | | |
| 1-14-81 | BY T.W.T. - ADDED P.O. LOT 17 TO LOT 15, BL. 4601 | | |
| 8-26-77 | SPLIT OFF LOT 6A FROM LOT 6, BLOCK 4601 | | |
| 11-27-71 | BL. 4601, LOTS 5 SPLIT INTO A & B | | |



DETAIL "A"
SCALE: 1"=100'

NOTE:
ALL ACREAGE GIVEN ON THIS MAP DOES NOT INCLUDE ROAD AREAS.

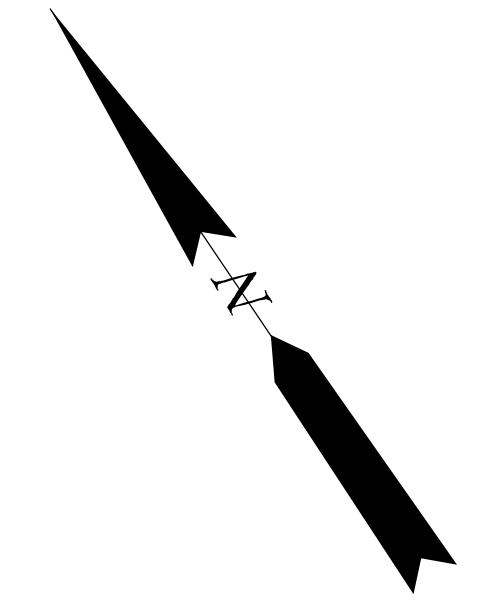
NOTE:
THIS SHEET IS A DIGITIZED COPY OF THE TAX MAP ORIGINALLY PREPARED BY B. HOWARD WILLS, DATE: JAN., 1959. THE ORIGINAL APPROVED MAP IS ON FILE IN THE OFFICE OF THE TOWNSHIP ENGINEER.

NOTE:
ENCIRCLED NOS. ARE LOT DESIGNATIONS OF SUBDIVISION ON SKEET RD.

NOTE:
RE: LOTS 23 & 28
THE OVERLAPPING LINES & DIMENSIONS SHOWN ARE PLOTTED IN ACCORDANCE WITH THE METES & BOUNDS DESCRIPTIONS APPEARING IN THE LAST DEED OF RECORD FOR EACH PARCEL, & DO NOT PURPORT TO REPRESENT TITLE OR OWNERSHIP STATUS IN ANY MANNER. THESE SITUATIONS ARE SUBJECT TO SOLUTION BY THE PROPERTY OWNERS CONCERNED.

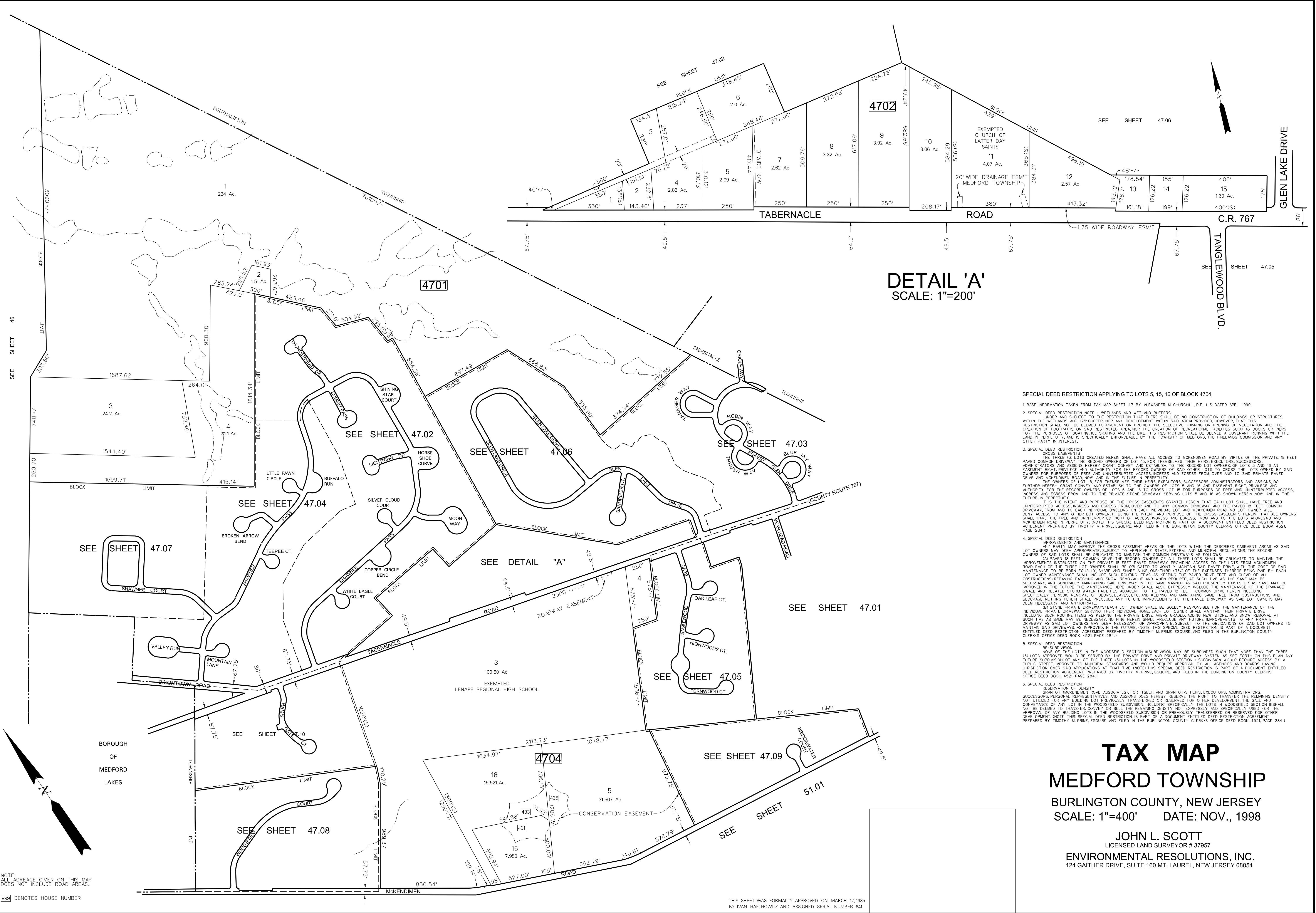
TAX MAP
MEDFORD TOWNSHIP
 BURLINGTON COUNTY, NEW JERSEY
 SCALE: 1"=400' DATE: JAN., 1959
 B. HAROLD WILLS TOWNSHIP ENGINEER
 MT. HOLLY, NEW JERSEY

| DATE | REVISIONS |
|----------|--|
| 3-28-06 | 8.25' WIDE R.O.W. DEDICATION BLK. 4702 LOT 12 |
| 7-24-00 | REVISED SHEET 47.10, WINDOR SUBDIVISION |
| 12-3-98 | ROULED RAMP'S DATE IMPROV. SUBDIVISION SHEET 47.10, BL. 4704 |
| 11-2-98 | REVISIONS TO SHEET 47.10, WINDOR SUBDIVISION |
| 2-1-98 | ADDED ROADWAY TO LOT 1, BL. 4704 |
| 2-2-98 | ADDED ROADWAY TO LOT 5, BL. 4704 |
| 9-28-95 | ADDED ROADWAY TO LOT 1, BL. 4702 |
| 9-28-94 | REVISED LOT 11, BL. 4702 |
| 3-4-94 | ADDED SHEET 47.09 - WOODSFIELD SUBDIVISION, SECT. 2 |
| 12-30-91 | REVISED LOTS 3 & 5, BL. 4704 |



NOTE:
ALL ACRES GIVEN ON THIS MAP
DOES NOT INCLUDE ROAD AREAS.

899 DENOTES HOUSE NUMBER



DETAIL 'A'
SCALE: 1"=200'

SPECIAL DEED RESTRICTION APPLYING TO LOTS 5, 15, 16 OF BLOCK 4704

1. BASE INFORMATION TAKEN FROM TAX MAP SHEET 47 BY ALEXANDER M. CHURCHILL, P.E., L.S. DATED APRIL 1990.

2. SPECIAL DEED RESTRICTION NOTE - WETLANDS AND WETLAND BUFFERS
OWNER AND SUBJECT TO THE RESTRICTION THAT THERE SHALL BE NO CONSTRUCTION OF BUILDINGS OR STRUCTURES WITHIN THE WETLANDS AND 175' BUFFER NOR ANY DEVELOPMENT WITHIN SAID AREA PROVIDED, HOWEVER, THAT THIS RESTRICTION SHALL NOT BE DEEMED TO PREVENT OR PROHIBIT THE SELECTIVE THINNING OR PRUNING OF VEGETATION AND THE CREATION OF FOOTPATHS ON SAID RESTRICTED AREA, NOR THE CREATION OF RECREATIONAL FACILITIES SUCH AS DOCKS OR PERS FOR THE PURPOSES OF BOATING, ICE-SKATING AND THE LIKE. THIS RESTRICTION SHALL BE DEEMED A COVENANT RUNNING WITH THE LAND, IN PERPETUITY, AND IS SPECIFICALLY ENFORCEABLE BY THE TOWNSHIP OF MEDFORD, THE WETLANDS COMMISSION AND ANY OTHER PARTY IN INTEREST.

3. SPECIAL DEED RESTRICTION CROSS EASEMENTS
THE THREE (3) LOTS CREATED HEREIN SHALL HAVE ALL ACCESS TO MCKENIMEN ROAD BY VIRTUE OF THE PRIVATE, 18 FEET PAVED COMMON DRIVEWAY. THE RECORD OWNERS OF LOT 15, FOR THEMSELVES, THEIR HEIRS, EXECUTORS, SUCCESSORS, ADMINISTRATORS AND ASSIGNS HEREBY GRANT, CONVEY AND ESTABLISH TO THE RECORD LOT OWNERS OF LOTS 5 AND 16 AN EASEMENT, RIGHT, PRIVILEGE AND AUTHORITY FOR THE RECORD OWNERS OF SAID OTHER LOTS TO CROSS THE LOTS OWNED BY SAID OWNERS FOR PURPOSES OF FREE AND UNINTERRUPTED ACCESS, INGRESS AND EGRESS FROM, OVER AND TO SAID PRIVATE PAVED DRIVE AND MCKENIMEN ROAD, NOW AND IN THE FUTURE, IN PERPETUITY.
THE OWNERS OF LOT 15, FOR THEMSELVES, THEIR HEIRS, EXECUTORS, SUCCESSORS, ADMINISTRATORS AND ASSIGNS, DO FURTHER HEREBY GRANT, CONVEY AND ESTABLISH TO THE OWNERS OF LOTS 5 AND 16, AN EASEMENT, RIGHT, PRIVILEGE AND AUTHORITY FOR THE RECORD OWNERS OF LOTS 5 AND 16 TO CROSS LOT 15 FOR PURPOSES OF FREE AND UNINTERRUPTED ACCESS, INGRESS AND EGRESS FROM AND TO THE PRIVATE DRIVEWAY SERVING LOTS 5 AND 16 AS SHOWN HEREIN NOW AND IN THE FUTURE, IN PERPETUITY.
IT IS THE INTENT AND PURPOSE OF THE CROSS-EASEMENTS GRANTED HEREIN THAT EACH LOT SHALL HAVE FREE AND UNINTERRUPTED ACCESS, INGRESS AND EGRESS FROM, OVER AND TO ANY COMMON DRIVEWAY AND THE PAVED 18 FEET COMMON DRIVEWAY FROM AND TO EACH INDIVIDUAL DWELLING ON EACH INDIVIDUAL LOT AND MCKENIMEN ROAD. NO LOT OWNER WILL DENY ACCESS TO ANY OTHER LOT OWNER, IT BEING THE INTENT AND PURPOSE OF THE CROSS-EASEMENTS HEREIN THAT ALL OWNERS SHALL HAVE THE FREE AND UNINTERRUPTED RIGHT OF ACCESS, INGRESS AND EGRESS FROM AND TO THE LOTS, WETLANDS AND MCKENIMEN ROAD IN PERPETUITY. (NOTE: THIS SPECIAL DEED RESTRICTION IS PART OF A DOCUMENT ENTITLED DEED RESTRICTION AGREEMENT PREPARED BY TIMOTHY M. PRIME, ESQUIRE, AND FILED IN THE BURLINGTON COUNTY CLERK'S OFFICE DEED BOOK 4521, PAGE 284.)

4. SPECIAL DEED RESTRICTION IMPROVEMENTS AND MAINTENANCE
ANY PARTY MAY IMPROVE THE CROSS EASEMENT AREAS ON THE LOTS WITHIN THE DESCRIBED EASEMENT AREAS AS SAID LOT OWNERS MAY BE APPROPRIATE SUBJECT TO APPLICABLE STATE FEDERAL AND MUNICIPAL REGULATIONS. THE RECORD OWNERS OF SAID LOTS SHALL BE OBLIGATED TO MAINTAIN THE COMMON DRIVEWAYS AS FOLLOWS:
A. THE PAVED 18 FEET COMMON DRIVEWAY SHALL BE MAINTAINED TO REMAIN PAVED AND SHALL BE OBLIGATED TO MAINTAIN THE IMPROVEMENTS STRUCTURED ON THE PRIVATE 18 FEET PAVED DRIVEWAY PROVIDING ACCESS TO THE LOTS FROM MCKENIMEN ROAD. EACH OF THE TWO LOT OWNERS SHALL BE OBLIGATED TO JOINTLY MAINTAIN SAID DRIVEWAY WITH THE COST OF SAID MAINTENANCE TO BE BORN EQUALLY, SHARE AND SHARE ALIKE ONE THIRD (1/3) OF THE EXPENSES THEREOF BEING PAID BY EACH LOT OWNER MAINTAINING SAID DRIVEWAY. SUCH RELATING ITEMS AS KEEPING THE PAVED DRIVEWAY FREE AND CLEAR OF ALL OBSTRUCTIONS (INCLUDING PAVING, PATCHING AND SNOW REMOVAL) IF AND WHEN REQUIRED, AT SUCH TIME AS THE SAME MAY BE NECESSARY, AND GENERALLY MAINTAINING SAID DRIVEWAY IN THE SAME MANNER AS SAID DRIVEWAY PRESENTLY EXISTS OR AS SAME MAY BE IMPROVED IN THE FUTURE. THE MAINTENANCE HERE UNDER SHALL ALSO EXPRESSLY INCLUDE THE MAINTENANCE OF THE DRAINAGE SWALE AND RELATED STORM WATER FACILITIES ADJACENT TO THE PAVED 18 FEET COMMON DRIVEWAY HEREIN INCLUDING SPECIFICALLY PERIODIC REMOVAL OF DEBRIS, LEAVES, ETC. AND KEEPING AND MAINTAINING SAME FREE FROM OBSTRUCTIONS AND BLOCKAGE. NOTHING HEREIN SHALL PRECLUDE ANY FUTURE IMPROVEMENTS TO THE PAVED DRIVEWAY AS SAID LOT OWNERS MAY DEEM NECESSARY AND APPROPRIATE.
B. STONE PRIVATE DRIVEWAYS: EACH LOT OWNER SHALL BE SOLELY RESPONSIBLE FOR THE MAINTENANCE OF THE INDIVIDUAL PRIVATE DRIVEWAY SERVING THEIR INDIVIDUAL HOME. EACH LOT OWNER SHALL MAINTAIN THEIR PRIVATE DRIVE INCLUDING SUCH ROUTINE ITEMS AS KEEPING THE PRIVATE DRIVE AREAS GRADED, ADDING NEW STONE, AND SNOW REMOVAL, AT SUCH TIME AS SAME MAY BE NECESSARY. NOTHING HEREIN SHALL PRECLUDE ANY FUTURE IMPROVEMENTS TO ANY PRIVATE DRIVEWAY AS SAID LOT OWNERS MAY DEEM NECESSARY OR APPROPRIATE, SUBJECT TO THE OBLIGATIONS OF SAID LOT OWNERS TO MAINTAIN SAID DRIVEWAYS, AS APPROVED IN THE FUTURE. (NOTE: THIS SPECIAL DEED RESTRICTION IS PART OF A DOCUMENT ENTITLED DEED RESTRICTION AGREEMENT PREPARED BY TIMOTHY M. PRIME, ESQUIRE, AND FILED IN THE BURLINGTON COUNTY CLERK'S OFFICE DEED BOOK 4521, PAGE 284.)

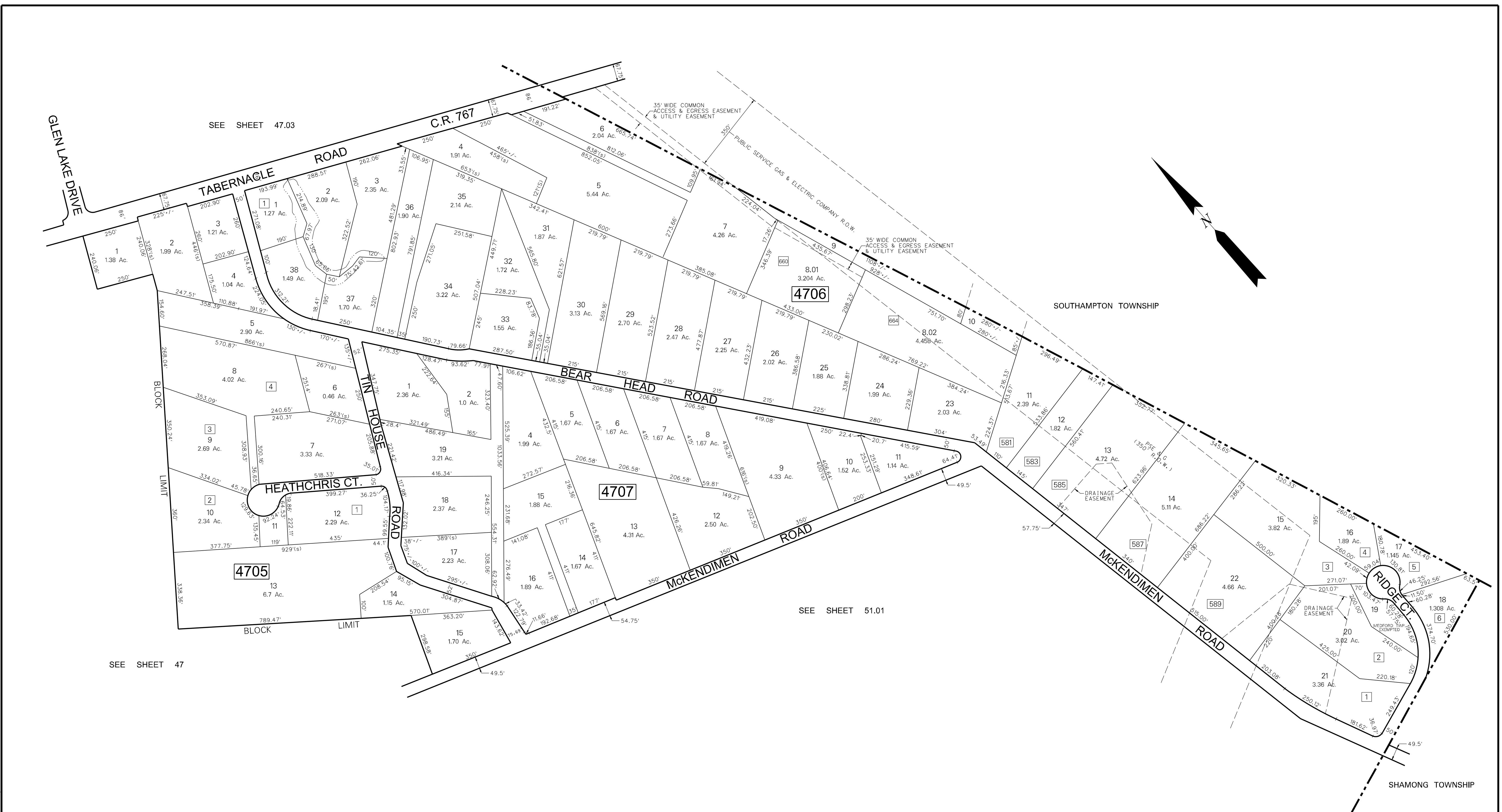
5. SPECIAL DEED RESTRICTION RE-SUBDIVISION
NONE OF THE LOTS IN THE WOODSFIELD SECTION #18 SUBDIVISION MAY BE SUBDIVIDED SUCH THAT MORE THAN THE THREE (3) LOTS APPROVED WOULD BE SERVED BY THE PRIVATE DRIVE AND PRIVATE DRIVEWAY SYSTEM AS SET FORTH ON THIS PLAN. ANY FUTURE SUBDIVISION OF ANY OF THE THREE (3) LOTS IN THE WOODSFIELD SECTION #18 SUBDIVISION WOULD REQUIRE ACCESS BY A PUBLIC STREET, IMPROVED TO MUNICIPAL STANDARDS, AND WOULD REQUIRE APPROVAL BY ALL AGENCIES AND BOARDS HAVING JURISDICTION OVER SAID APPLICATIONS AT THAT TIME. (NOTE: THIS SPECIAL DEED RESTRICTION IS PART OF A DOCUMENT ENTITLED DEED RESTRICTION AGREEMENT PREPARED BY TIMOTHY M. PRIME, ESQUIRE, AND FILED IN THE BURLINGTON COUNTY CLERK'S OFFICE DEED BOOK 4521, PAGE 284.)

6. SPECIAL DEED RESTRICTION RESERVATION OF DENSITY
GRANTOR (MCKENIMEN ROAD ASSOCIATES), FOR ITSELF, AND GRANTOR'S HEIRS, EXECUTORS, ADMINISTRATORS, SUCCESSORS, PERSONAL REPRESENTATIVES AND ASSIGNS DOES HEREBY RESERVE THE RIGHT TO TRANSFER THE REMAINING DENSITY NOT UTILIZED FOR ANY BUILDING LOT PREVIOUSLY TRANSFERRED OR RESERVED FOR OTHER DEVELOPMENT. THE SALE AND CONVEYANCE OF ANY LOT IN THE WOODSFIELD SUBDIVISION, INCLUDING SPECIFICALLY THE LOTS IN WOODSFIELD SECTION #18 SHALL NOT BE DEEMED TO TRANSFER, CONVEY OR SELL THE REMAINING DENSITY NOT EXPRESSLY AND SPECIFICALLY USED FOR THE APPROVAL OF ANY BUILDING LOTS IN THE WOODSFIELD SUBDIVISION PREVIOUSLY TRANSFERRED OR RESERVED FOR OTHER DEVELOPMENT. (NOTE: THIS SPECIAL DEED RESTRICTION IS PART OF A DOCUMENT ENTITLED DEED RESTRICTION AGREEMENT PREPARED BY TIMOTHY M. PRIME, ESQUIRE, AND FILED IN THE BURLINGTON COUNTY CLERK'S OFFICE DEED BOOK 4521, PAGE 284.)

TAX MAP
MEDFORD TOWNSHIP
BURLINGTON COUNTY, NEW JERSEY
SCALE: 1"=400' DATE: NOV., 1998

JOHN L. SCOTT
LICENSED LAND SURVEYOR # 37957
ENVIRONMENTAL RESOLUTIONS, INC.
124 GAITHER DRIVE, SUITE 160.MT. LAUREL, NEW JERSEY 08054

THIS SHEET WAS FORMALLY APPROVED ON MARCH 12, 1985
BY IVAN HATHORWITZ AND ASSIGNED SERIAL NUMBER 641



SEE SHEET 47.03

C.R. 767

GIEN LAKE DRIVE

TABERNAGLE ROAD

BEAR HEAD ROAD

TIN HOUSE ROAD

HEATHCHRIS CT.

4707

4706

4705

4708

SOUTHAMPTON TOWNSHIP

SEE SHEET 51.01

SEE SHEET 47

McKENDIMEN ROAD

SHAMONG TOWNSHIP

| | |
|----------|--|
| 12-02-09 | MINOR SUBDIVISION, BLOCK 4706, LOTS 8.01, 8.02 |
| 09-11-08 | DIGITIZED TAX MAP SHEET 47.01 |
| 1-12-96 | BLOCK 4707 - REDISTRIBUTED LOT 3 INTO ADJOINING LOTS |
| 1-7-93 | MINOR SUBDIVISION, BLOCK 4706, LOTS 17, 18 |
| DATE | REVISION |

NOTES:

3 DENOTES ADDRESS NUMBER

ALL ACREAGE GIVEN ON THIS MAP DOES NOT INCLUDE ROAD AREAS.

THIS SHEET IS A DIGITIZED COPY OF THE TAX MAP ORIGINALLY PREPARED BY: ALEXANDER M. CHURCHILL, THE ORIGINAL IS ON FILE IN THE OFFICE OF THE TOWNSHIP ENGINEER

THIS SHEET WAS FORMALLY APPROVED ON MARCH 12, 1995 BY IVAN HAFTHOWITZ AND ASSIGNED SERIAL NUMBER 641

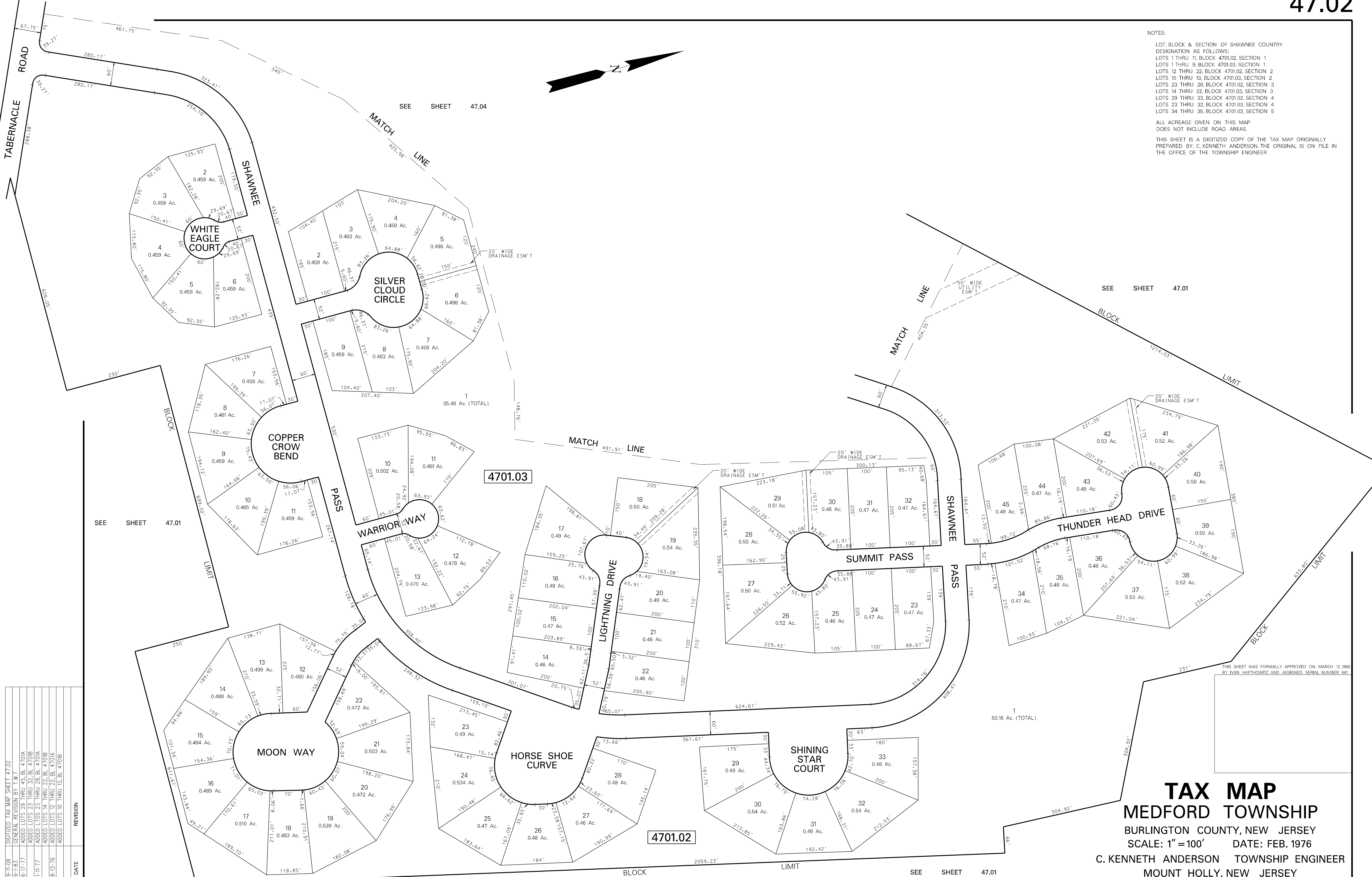
"McKENDIMEN RIDGE"
TAX MAP
MEDFORD TOWNSHIP
 BURLINGTON COUNTY, NEW JERSEY
 SCALE: 1"=200' DATE: APR. 1990
 ALEXANDER M. CHURCHILL TOWNSHIP ENGINEER
 BERLIN, NEW JERSEY

NOTES:

LOT, BLOCK & SECTION OF SHAWNEE COUNTRY DESIGNATION AS FOLLOWS:
 LOTS 1 THRU 11, BLOCK 4701.02, SECTION 1
 LOTS 1 THRU 9, BLOCK 4701.03, SECTION 1
 LOTS 12 THRU 22, BLOCK 4701.02, SECTION 2
 LOTS 10 THRU 13, BLOCK 4701.03, SECTION 2
 LOTS 23 THRU 28, BLOCK 4701.02, SECTION 3
 LOTS 14 THRU 22, BLOCK 4701.03, SECTION 3
 LOTS 29 THRU 33, BLOCK 4701.02, SECTION 4
 LOTS 23 THRU 32, BLOCK 4701.03, SECTION 4
 LOTS 34 THRU 35, BLOCK 4701.02, SECTION 5

ALL ACREAGE GIVEN ON THIS MAP DOES NOT INCLUDE ROAD AREAS.

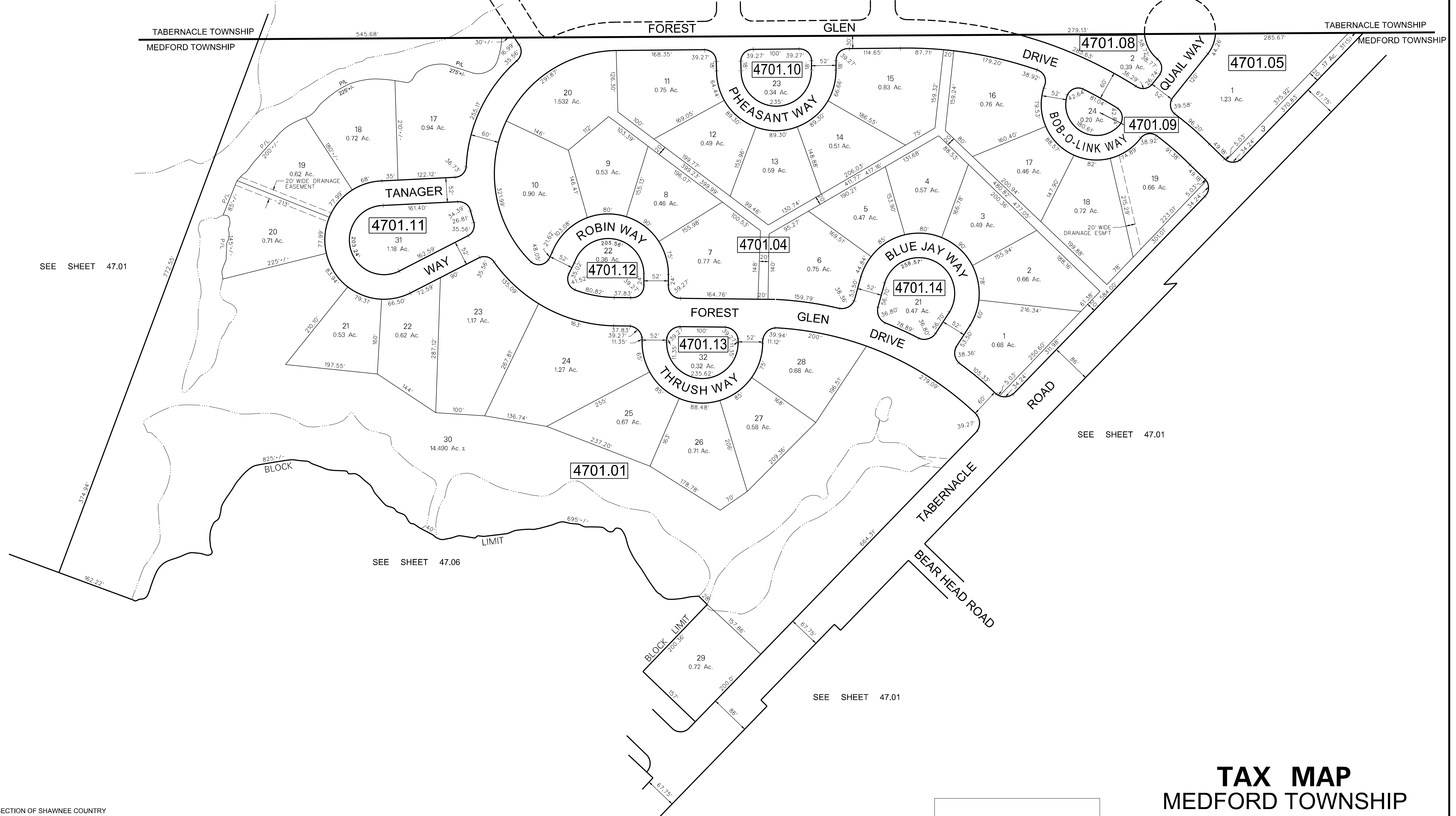
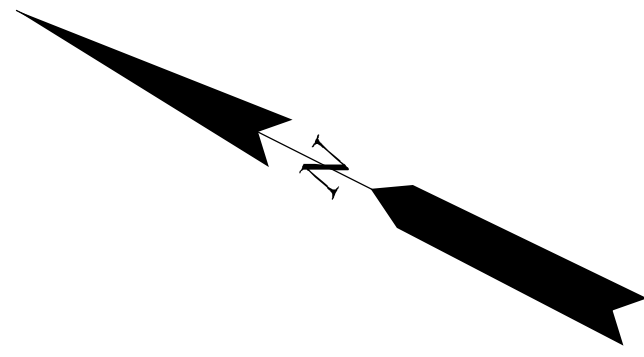
THIS SHEET IS A DIGITIZED COPY OF THE TAX MAP ORIGINALLY PREPARED BY: C. KENNETH ANDERSON, THE ORIGINAL IS ON FILE IN THE OFFICE OF THE TOWNSHIP ENGINEER



| DATE | REVISION |
|---------|-----------------------------------|
| 9-11-08 | DIGITIZED TAX MAP SHEET 47.02 |
| 9-1-83 | GENERAL REVISION BY T.W.T. |
| 6-17-77 | ADDED LOTS 29 THRU 45, BL. 47.01A |
| 1-14-77 | ADDED LOTS 23 THRU 32, BL. 47.01B |
| 8-13-76 | ADDED LOTS 12 THRU 22, BL. 47.01A |
| | ADDED LOTS 10 THRU 13, BL. 47.01B |

TAX MAP
MEDFORD TOWNSHIP
 BURLINGTON COUNTY, NEW JERSEY
 SCALE: 1"=100' DATE: FEB. 1976
 C. KENNETH ANDERSON TOWNSHIP ENGINEER
 MOUNT HOLLY, NEW JERSEY

| DATE | NAME OF P.L.S. | LICENSE # OF P.L.S. |
|---------|-----------------------|---------------------|
| 9/21/16 | CHARLES L. WALTON JR. | N.J.P.E.&L.S.#15800 |
| | | |
| | | |
| | | |
| | | |



SEE SHEET 47.01

SEE SHEET 47.01

SEE SHEET 47.06

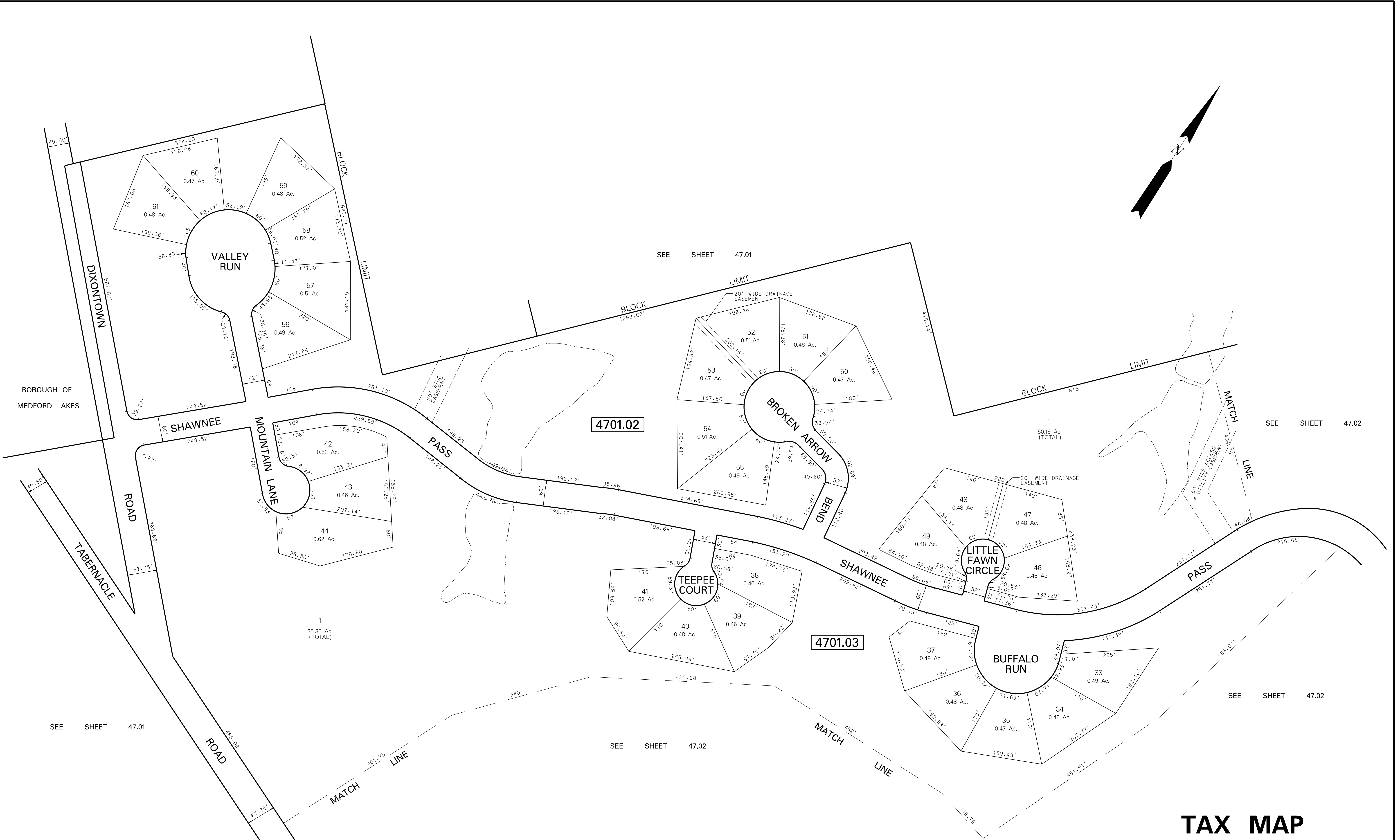
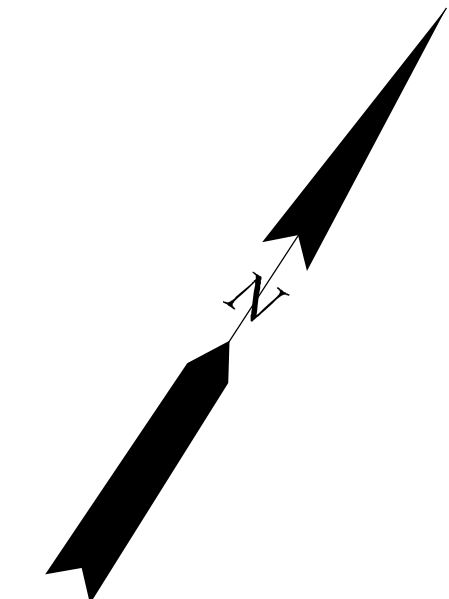
SEE SHEET 47.01

NOTES:
 LOT, BLOCK & SECTION OF SHAWNEE COUNTRY DESIGNATION AS FOLLOWS:
 LOTS 46 THRU 55, BLOCK 4701.02, SECTION 6
 LOTS 33 THRU 37, BLOCK 4701.03, SECTION 6
 LOTS 56 THRU 61, BLOCK 4701.02, SECTION 7
 LOTS 38 THRU 44, BLOCK 4701.03, SECTION 7

ALL ACREAGE GIVEN ON THIS MAP DOES NOT INCLUDE ROAD AREAS.
 THIS SHEET IS A DIGITIZED COPY OF THE TAX MAP ORIGINALLY PREPARED BY: C. KENNETH ANDERSON. THE ORIGINAL IS ON FILE IN THE OFFICE OF THE TOWNSHIP ENGINEER

THIS SHEET WAS FORMALLY APPROVED ON MARCH 12, 1985 BY IVAN HAFTHOWITZ AND ASSIGNED SERIAL NUMBER 641

TAX MAP
MEDFORD TOWNSHIP
 BURLINGTON COUNTY, NEW JERSEY
 SCALE: 1"=100' DATE: MAR. 1976
 C. KENNETH ANDERSON TOWNSHIP ENGINEER
 MOUNT HOLLY, NEW JERSEY



| DATE | REVISION |
|---------|-------------------------------|
| 8-15-08 | DIGITIZED TAX MAP SHEET 47.04 |
| 3-14-95 | BLOCK 4701.03, LOTS 44 & 1 |
| 9-1-83 | GENERAL REVISION BY T.W.T |

NOTES:
 LOT BLOCK & SECTION OF SHAWNEE COUNTRY DESIGNATION AS FOLLOWS:
 LOTS 46 THRU 55, BLOCK 4701.02, SECTION 6
 LOTS 33 THRU 37, BLOCK 4701.03, SECTION 6
 LOTS 56 THRU 61, BLOCK 4701.02, SECTION 7
 LOTS 38 THRU 44, BLOCK 4701.03, SECTION 7

ALL ACREAGE GIVEN ON THIS MAP DOES NOT INCLUDE ROAD AREAS.
 THIS SHEET IS A DIGITIZED COPY OF THE TAX MAP ORIGINALLY PREPARED BY: C. KENNETH ANDERSON. THE ORIGINAL IS ON FILE IN THE OFFICE OF THE TOWNSHIP ENGINEER

THIS SHEET WAS FORMALLY APPROVED ON MARCH 12, 1985 BY IVAN HAFTHOWITZ AND ASSIGNED SERIAL NUMBER 641

TAX MAP
MEDFORD TOWNSHIP
 BURLINGTON COUNTY, NEW JERSEY
 SCALE: 1" = 100' DATE: JAN. 1979
 C. KENNETH ANDERSON TOWNSHIP ENGINEER
 MOUNT HOLLY, NEW JERSEY

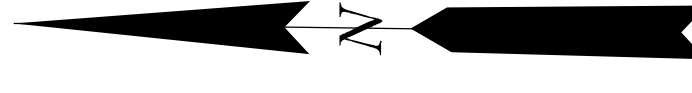
SEE SHEET 47.01

SEE SHEET 47.02

SEE SHEET 47.02

SEE SHEET 47.01

SEE SHEET 47.02

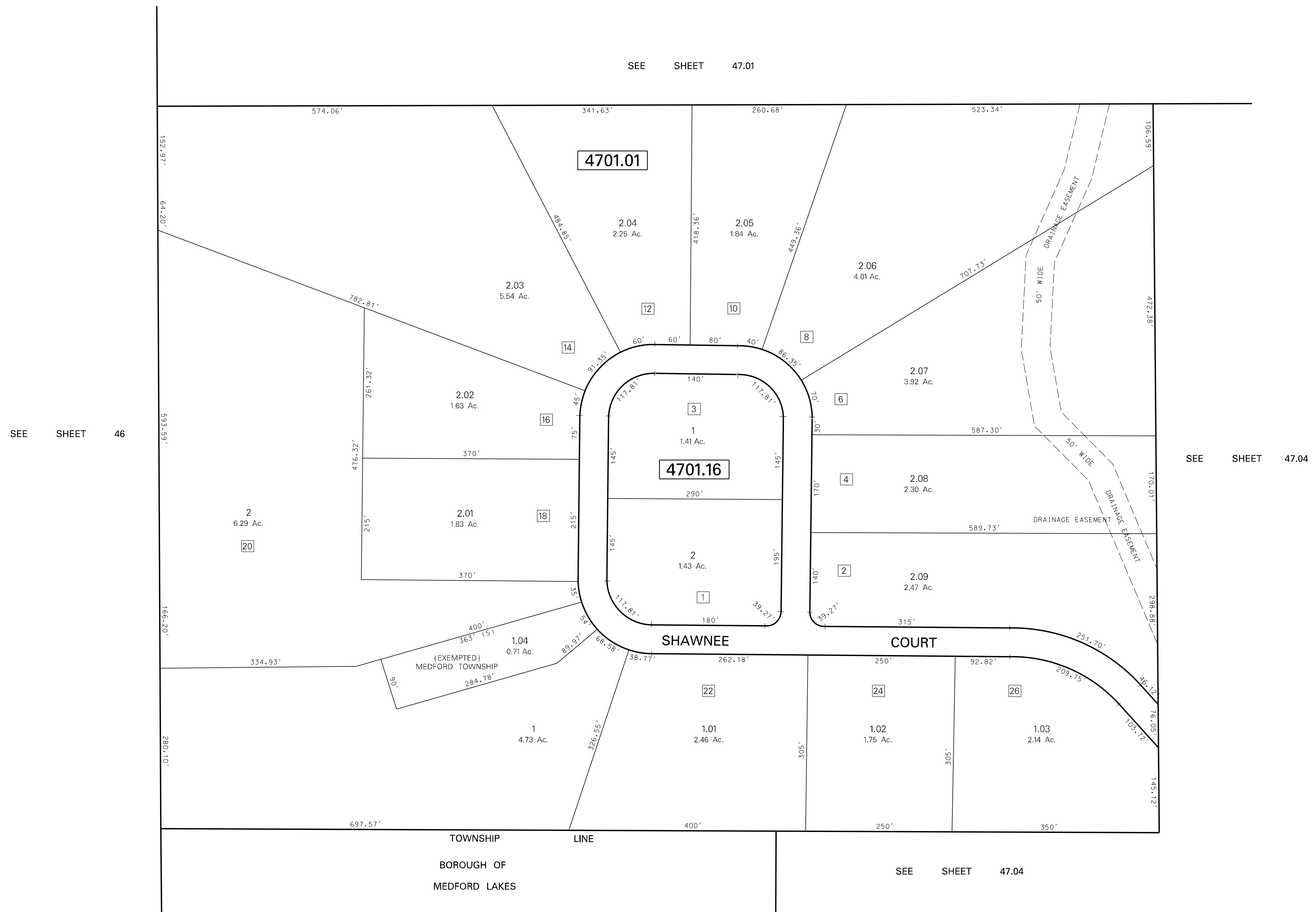
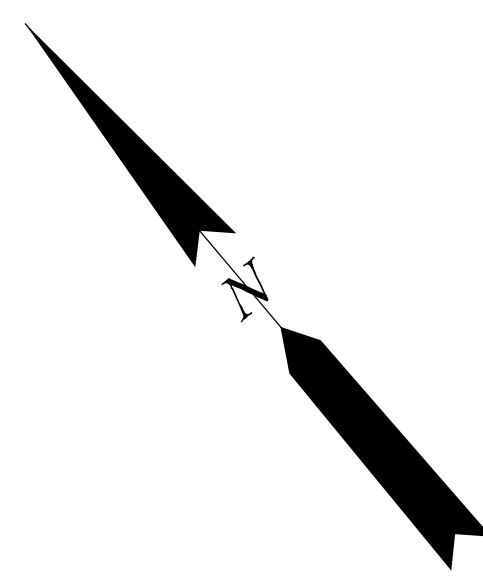


| DATE | REVISION |
|---------|---|
| 8-15-08 | DIGITIZED TAX MAP SHEET 47.06 |
| 9-1-83 | GENERAL REVISION BY T.W.T. |
| 5-4-82 | REVISED TO SHOW BLOCK 4701E LOTS 13 THRU 23 & BLOCK 4701F LOTS 3 THRU 6 |
| 1-6-82 | REVISED TO SHOW BLOCK 4701E LOTS 24 & 25 & BLOCK 4701F LOTS 7 & 8 |

NOTES:
 LOT & BLOCK NUMBERS REFER TO FINAL PLAT SECTION 1, 2A & 2B 'FOREST LAKES'
 ALL ACREAGE GIVEN ON THIS MAP DOES NOT INCLUDE ROAD AREAS.
 THIS SHEET IS A DIGITIZED COPY OF THE TAX MAP ORIGINALLY PREPARED BY HARRY O. BATEMEN. THE ORIGINAL IS ON FILE IN THE OFFICE OF THE TOWNSHIP ENGINEER

TAX MAP
MEDFORD TOWNSHIP
 BURLINGTON COUNTY, NEW JERSEY
 SCALE: 1" = 100' DATE: JUN., 1982
 HARRY O. BATEMEN
 TAYLOR WISEMAN & TAYLOR
 306 FELLOWSHIP RD., MT. LAUREL, NEW JERSEY

THIS SHEET WAS FORMALLY APPROVED ON MARCH 12, 1985 BY IVAN HAFTHOWITZ AND ASSIGNED SERIAL NUMBER 641

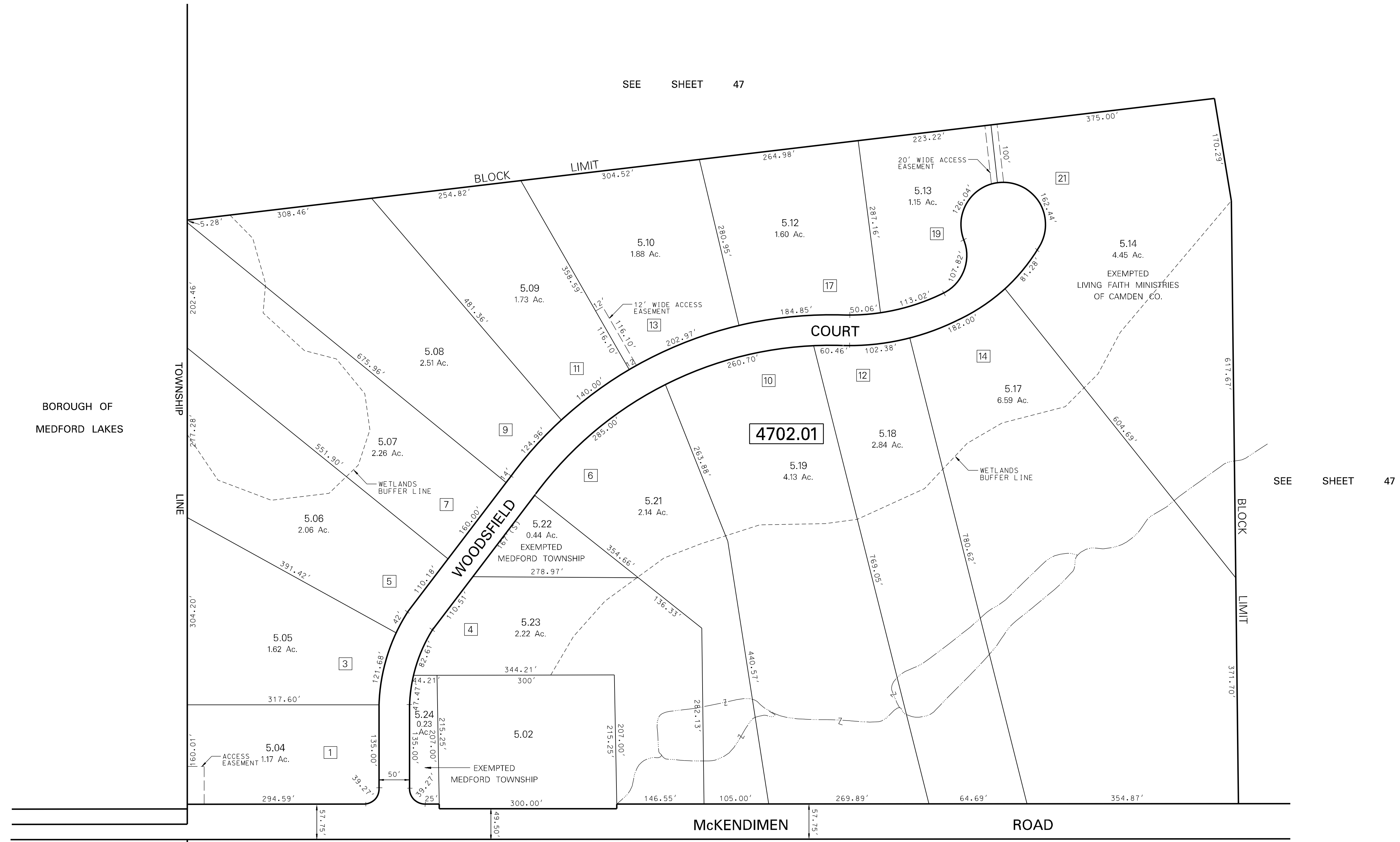
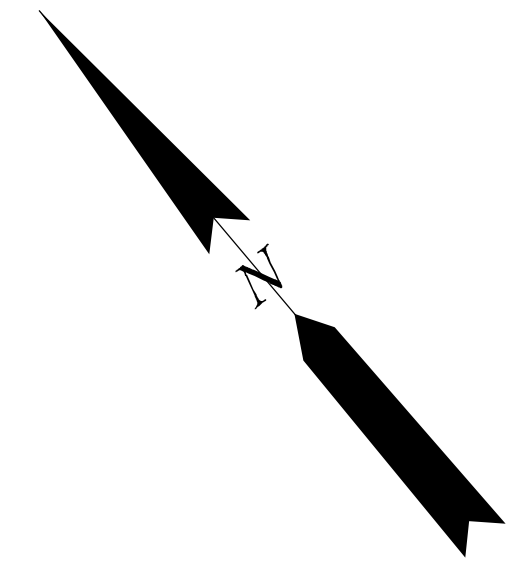


| | |
|---------|-------------------------------|
| 8-14-08 | DATE |
| | REVISION |
| | DIGITIZED TAX MAP SHEET 47.07 |

NOTES:
 [3] DENOTES ADDRESS NUMBER
 ALL ACREAGE GIVEN ON THIS MAP DOES NOT INCLUDE ROAD AREAS.
 THIS SHEET IS A DIGITIZED COPY OF THE TAX MAP ORIGINALLY PREPARED BY: HARRY O. BATEMEN. THE ORIGINAL IS ON FILE IN THE OFFICE OF THE TOWNSHIP ENGINEER

THIS SHEET WAS FORMALLY APPROVED ON MARCH 12, 1985 BY IVAN HAFTHOWITZ AND ASSIGNED SERIAL NUMBER 641

TAX MAP
MEDFORD TOWNSHIP
 BURLINGTON COUNTY, NEW JERSEY
 SCALE: 1" = 100' DATE: DEC., 1987
 HARRY O. BATEMEN
 TAYLOR WISEMAN & TAYLOR
 306 FELLOWSHIP RD., MT. LAUREL, NEW JERSEY



SEE SHEET 47

SEE SHEET 47

SEE SHEET 48.04


SEE SHEET 1.01

| DATE | REVISION |
|---------|---|
| 8-14-08 | DIGITIZED TAX MAP SHEET 47.08 |
| 8-8-91 | REV. BLOCK 4702.01 ENLARGED LOTS 5.14, 5.17, DELETED LOTS 5.15, 5.16 |
| 4-5-91 | REV. BLOCK 4702.01 LOTS 5.10, 5.12, 5.19, 5.20, DELETED LOTS 5.11, 5.20 |

NOTES:
 [3] DENOTES ADDRESS NUMBER
 ALL ACREAGE GIVEN ON THIS MAP DOES NOT INCLUDE ROAD AREAS.
 THIS SHEET IS A DIGITIZED COPY OF THE TAX MAP ORIGINALLY PREPARED BY: HARRY O. BATEMEN, THE ORIGINAL IS ON FILE IN THE OFFICE OF THE TOWNSHIP ENGINEER

THIS SHEET WAS FORMALLY APPROVED ON MARCH 12, 1985 BY IVAN HAFTHOWITZ AND ASSIGNED SERIAL NUMBER 641

TAX MAP
MEDFORD TOWNSHIP
 BURLINGTON COUNTY, NEW JERSEY
 SCALE: 1" = 100' DATE: OCT., 1988
 HARRY O. BATEMEN
 TAYLOR WISEMAN & TAYLOR
 306 FELLOWSHIP RD., MT. LAUREL, NEW JERSEY



SPECIAL DEED RESTRICTION - LOT 6

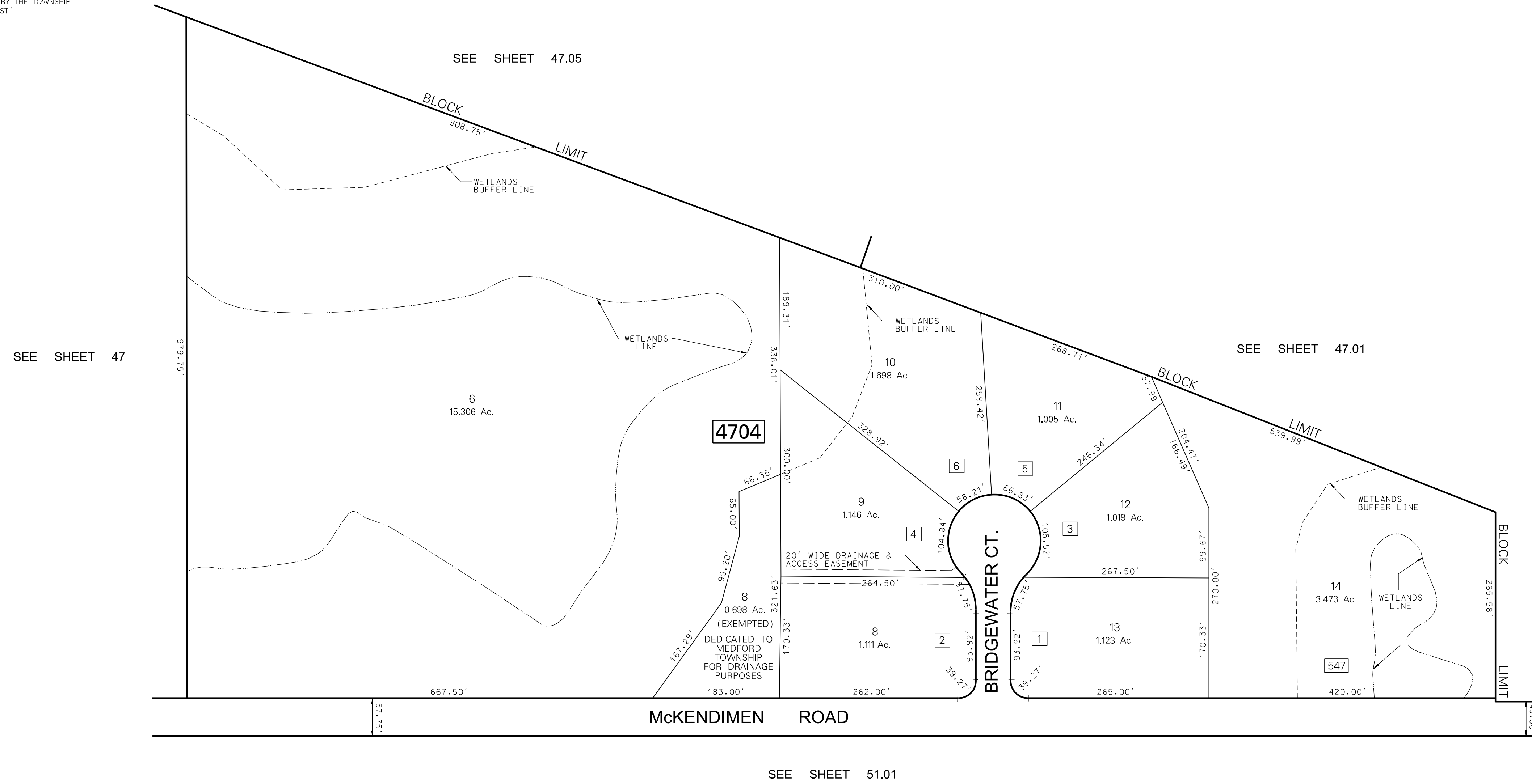
DEED RESTRICTION: APPLICANT DOES HEREBY DEED RESTRICT BLOCK 4704 LOT 6 TO BE CREATED WITH THE FILING OF THIS PLAN IN THE OFFICE OF THE CLERK OF BURLINGTON COUNTY, TO PROVIDE THAT NO CONSTRUCTION SHALL TAKE PLACE ON SAID LOT AND SAID LOT SHALL NOT BE GRANTED A BUILDING PERMIT OR OTHER DEVELOPMENT APPROVALS UNLESS AND UNTIL THIS DEED RESTRICTION SHALL BE REMOVED BY THE ADOPTION OF A DULY AUTHORIZED RESOLUTION OF THE PLANNING BOARD OF THE TOWNSHIP OF MEDFORD. THIS RESTRICTION SHALL PROVIDE THAT SAID TOWNSHIP IS SATISFIED THAT CONSTRUCTION CAN TAKE PLACE ON SAID LOT INCLUDING THE RECEIPT BY SAID PLANNING BOARD OF APPROVALS NECESSARY TO SATISFY THE PLANNING BOARD THAT THE PINELANDS COMMISSION HAS AUTHORIZED CONSTRUCTION ON SAID LOT AS WELL, BY IMPOSING THIS RESOLUTION, AT THE REQUEST OF THE PLANNING BOARD, THE SAID PLANNING BOARD HAS ACKNOWLEDGED THAT SAID LOT 6 IS A VALID AND EXISTING LOT AS PART OF SECTION 2 WOODSFIELD, AND AS SUCH, HAS MET ALL OF ITS OPEN SPACE, RECREATION, DENSITY AND ROAD IMPROVEMENT OBLIGATIONS, AS PART OF SAID SECTION.

BINDING AGREEMENT: THE DEED RESTRICTION HEREIN SHALL BE DEEMED A COVENANT RUNNING WITH THE LAND AND IS GRANTED UNTIL SUCH TIME AS THE PLANNING BOARD OF THE TOWNSHIP OF MEDFORD SHALL AUTHORIZE ITS CHANGE, AMENDMENT, RELEASE AND/OR ALTERATION AS SET FORTH IN A WRITTEN RESOLUTION DULY ADOPTED BY SAID BOARD.

ENFORCEMENT: THE DEED RESTRICTION HEREIN IS ENFORCEABLE NOT ONLY BY THE APPLICANT, BUT SPECIFICALLY BY THE TOWNSHIP OF MEDFORD AND/OR THE PLANNING BOARD OF THE TOWNSHIP OF MEDFORD, IN ENFORCEMENT OF THE CONDITIONS IMPOSED UPON THE APPLICANT IN THE GRANTING OF THE SUBDIVISION APPROVAL AFORESAID.

SPECIAL DEED RESTRICTION NOTE - WETLAND BUFFERS

UNDER AND SUBJECT TO THE RESTRICTION THAT THERE SHALL BE NO CONSTRUCTION OF BUILDINGS OR STRUCTURES WITHIN THE 175' OR 110' BUFFER NOR ANY DEVELOPMENT WITHIN SAID AREA; PROVIDED, HOWEVER, THAT THIS RESTRICTION SHALL NOT BE DEEMED TO PREVENT OR PROHIBIT THE SELECTIVE THINNING OR PRUNING OF VEGETATION AND THE CREATION OF FOOTPATHS ON SAID RESTRICTED AREA. THIS RESTRICTION SHALL BE DEEMED A COVENANT RUNNING WITH THE LAND IN PERPETUITY AND IS SPECIFICALLY ENFORCEABLE BY THE TOWNSHIP OF MEDFORD, THE PINELANDS COMMISSION AND ANY OTHER PARTY IN INTEREST.



WOODSFIELD - SECTION 2
SUBDIVISION

TAX MAP
MEDFORD TOWNSHIP
BURLINGTON COUNTY, NEW JERSEY
SCALE: 1"=100' DATE: MAR., 1994
JOHN T. BUTLER, L.S. LAND SURVEYOR
ENVIRONMENTAL RESOLUTIONS, INC.
124 GAITHER DRIVE, SUITE 160, MT. LAUREL, NEW JERSEY

NOTES:

3 DENOTES ADDRESS NUMBER

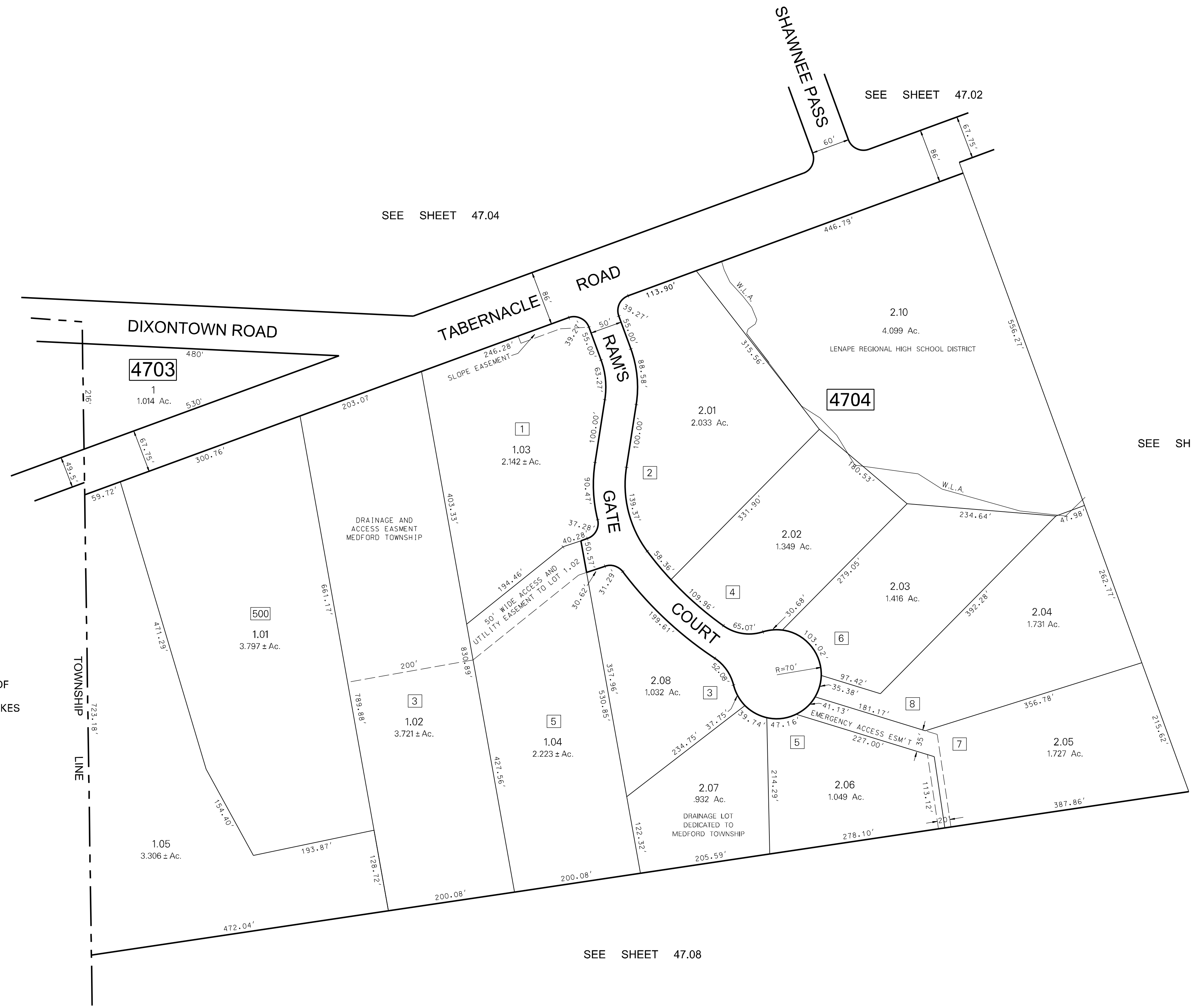
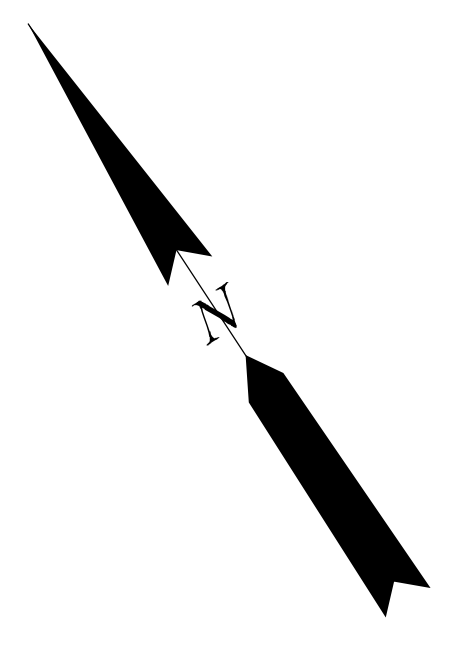
WETLAND & WETLAND BUFFER LINES TAKEN FROM PLANS PREPARED BY ENVIRONMENTAL CONSULTING OF SOUTHERN, NJ, ENTITLED "WOODSFIELD SUBDIVISION - SECTION 2" FINAL PLAT DATED NOV. 25, 1988 LAST REVISED MAY 26, 1992.

ALL ACREAGE GIVEN ON THIS MAP DOES NOT INCLUDE ROAD AREAS.

THIS SHEET IS A DIGITIZED COPY OF THE TAX MAP ORIGINALLY PREPARED BY JOHN T. BUTLER. THE ORIGINAL IS ON FILE IN THE OFFICE OF THE TOWNSHIP ENGINEER

THIS SHEET WAS FORMALLY APPROVED ON MARCH 12, 1985 BY IVAN HAFTHOWITZ AND ASSIGNED SERIAL NUMBER 641

| | | |
|----------|----------|-------------------------------|
| 08-13-08 | REVISION | DIGITIZED TAX MAP SHEET 47.09 |
| | DATE | |



BOROUGH OF
MEDFORD LAKES

TOWNSHIP
LINE

| DATE | REVISION |
|----------|--|
| 09-25-00 | SUBDIVIDED LOT 1.01/1.05 BLOCK 4704 |
| 01-24-00 | ADDED MARG. SUBDIVISION OF LOT 1.01 4704 |
| 11-30-98 | CREATED TAX MAP SHEET 47.10 |
| | ADDED RAM'S GATE |

NOTES:

3 REPRESENTS HOUSE NUMBER

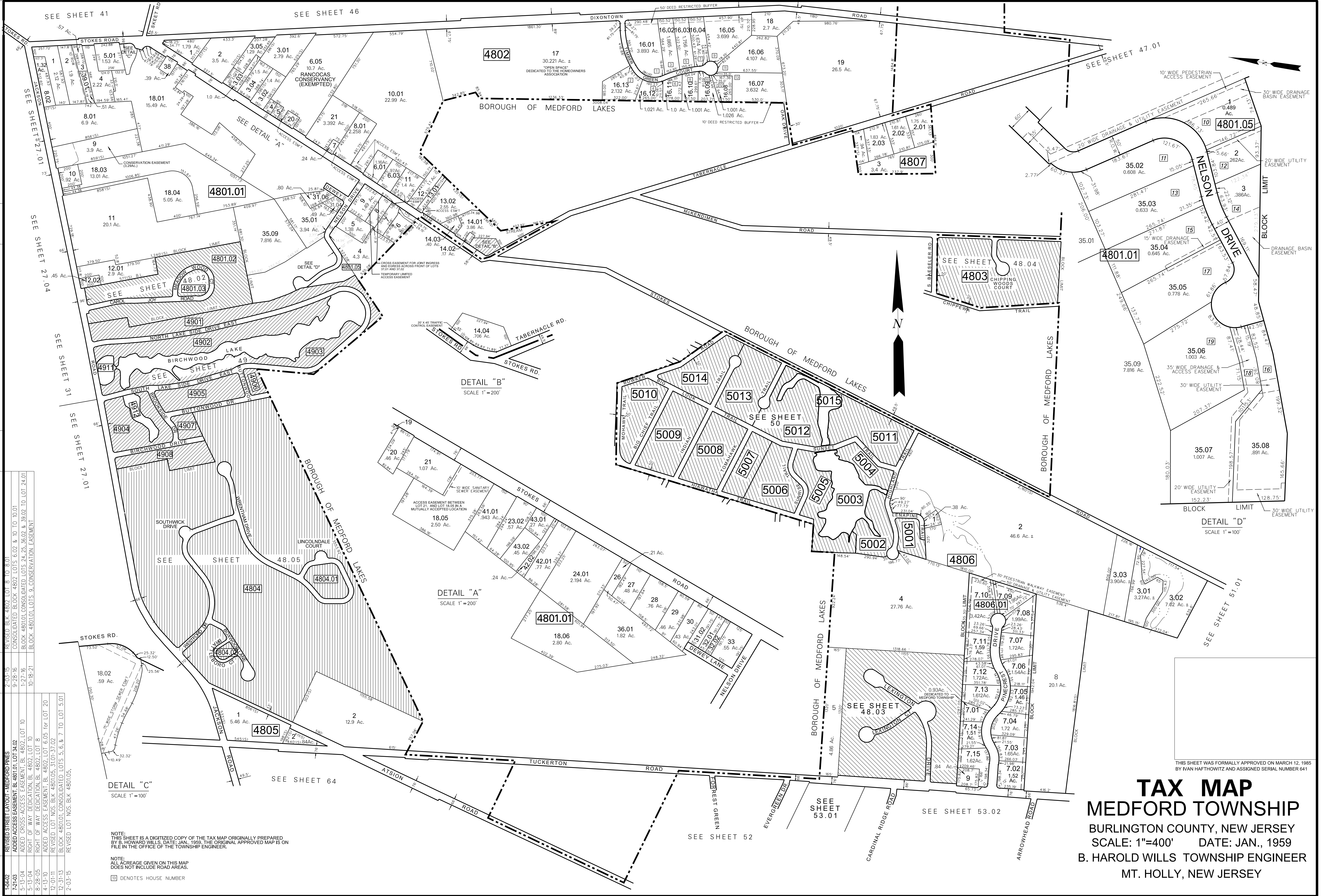
ALL ACREAGE GIVEN ON THIS MAP DOES NOT INCLUDE ROAD AREAS.

THIS SHEET IS A DIGITIZED COPY OF THE TAX MAP ORIGINALLY PREPARED BY: CHRISTOPHER J. NOLL THE ORIGINAL IS ON FILE IN THE OFFICE OF THE TOWNSHIP ENGINEER

THIS SHEET WAS FORMALLY APPROVED ON MARCH 12, 1985 BY IVAN HAFTHOWITZ AND ASSIGNED SERIAL NUMBER 641

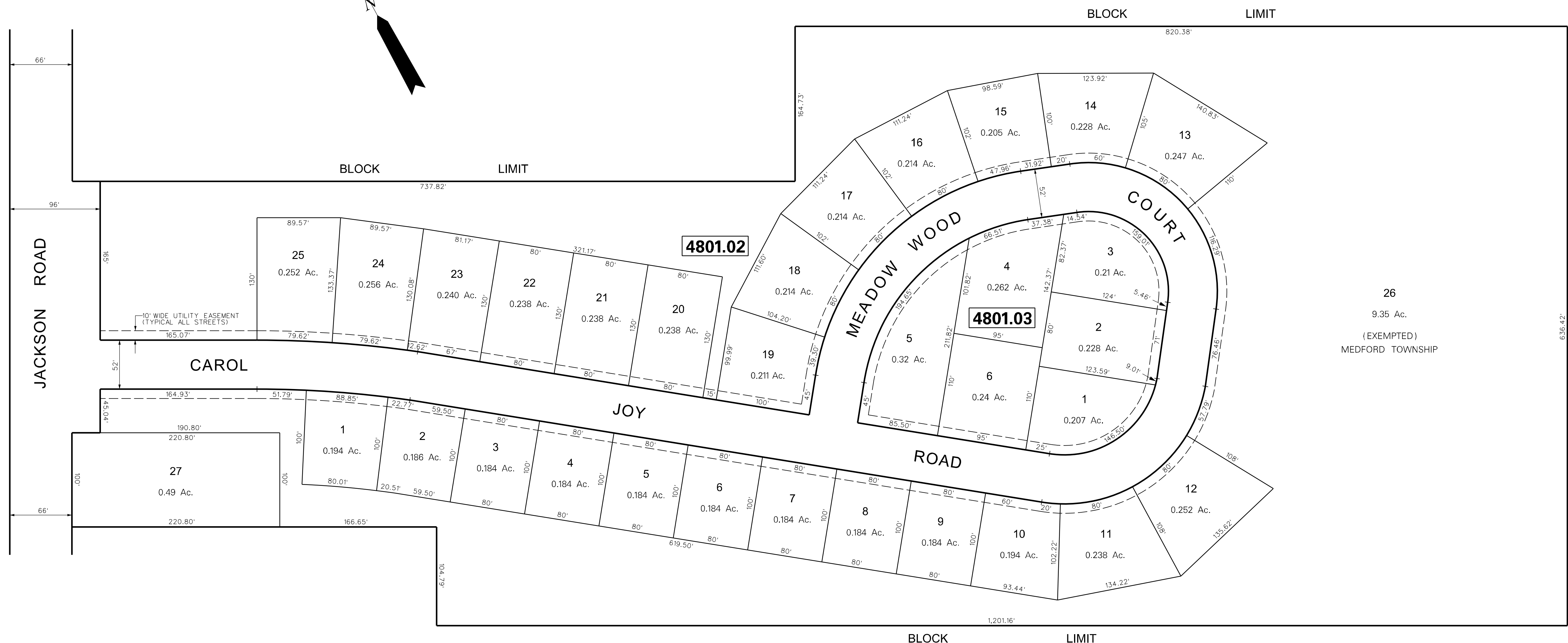
TAX MAP
MEDFORD TOWNSHIP
 BURLINGTON COUNTY, NEW JERSEY
 SCALE: 1"=100' DATE: NOV., 1998
 CHRISTOPHER J. NOLL, P.E. TOWNSHIP ENGINEER
 ENVIRONMENTAL RESOLUTIONS, INC.
 525 FELLOWSHIP RD, SUITE 300, MT. LAUREL, NEW JERSEY

| DATE | REVISION |
|----------|---|
| 8-6-75 | SPLIT-OFF LOTS 1C & 1D FROM LOT 1, BLK 4804 |
| 12-18-74 | SUBDIVISION OF LOT 14B FROM 14, BLK 4802 |
| 8-1-74 | SUBDIVISION OF LOT 1, BLK 4804 |
| 6-17-74 | SPLIT-OFF LOT 1A FROM LOT 1, BLK 4804 |
| 8-15-73 | CHANGE LOT 31A TO 31E |
| 2-23-73 | REVISED WIDTH OF STOKES RD. FROM LOT 42 |
| 2-21-73 | ADDED LOT 42A, BLK 4801 FROM LOT 42 |
| 6-16-72 | BLK 4801 LOT 31B WAS 31D & 31D WAS LOT 1B |
| 3-28-72 | ADDED LOT 28B, 31A, 31B, 31C, 31D, BLK 4801 |
| 11-1-71 | ADDED LOT 14A TO 14, BLK 4802 |
| 11-10-70 | ADDED LOT 3C, BLK 4802 |
| 10-2-70 | REVISED STREET LAYOUT - MEDFORD PINES |
| 7-24-69 | ADDED CROSS-ACCESS EASEMENT, BL 4801, LOT 3402 |
| 5-13-64 | ADDED CROSS-ACCESS EASEMENT, BL 4802, LOT 10 |
| 8-28-65 | RIGHT OF WAY DEDICATION, BL 4802, LOT 8 |
| 4-13-60 | ADDED ACCESS EASEMENT, BL 4802, LOT 6 |
| 12-01-51 | REVISED LOT NOS. BLK 4801, 4802, 4803, 4804, 4805 |
| 2-03-51 | REVISED LOT NOS. BLK 4801, 4805 |
| 10-25-51 | ADDED SAN SEVER AND ACCESS EASEMENTS TO LOT 18.05, BLK 4801.01 |
| 8-28-51 | ADDED CROSS EASEMENT NOTE FOR BL 4801.01, LOTS 37.01, 37.02 |
| 3-27-51 | ADDED CRANBERRY LAKES SECTION 2, BL 4804 |
| 3-24-50 | ADDED TEMPORARY EASEMENT TO LOT 37.02, BL 4801.01 |
| 4-28-49 | ADDED CRANBERRY LAKES SECTION 1, BL 4804 |
| 11-19-48 | GENERAL REVISIONS TO LOT 35.02, BL 4802 |
| 2-27-48 | REVISED MINOR SUBDIVISION, LOTS 16.13 & 17, BLOCK 4802 |
| 3-14-45 | DIGITIZED TAX MAP SHEET 48.01 |
| 8-16-43 | SUBDIVISION OF LOT 2, BLK 4807 |
| 1-19-43 | ADDED ACCESS EASEMENT TO LOT 13.02 |
| 1-19-43 | CONSOLIDATED LOT 35.01, 31.05, BLK 4801.01 |
| 5-17-41 | SUBDIVISION OF LOT 18.01, BLK 4801.01 |
| 12-10-47 | REVISION OF LOTS 18.01 & 21, BLK 4801.01, DEL. LOTS 22, 23.01 |
| 12-8-47 | SPLIT-OFF LOT 6.05 FROM 6.02, BLK 4802 |
| 12-8-47 | REVISION OF LOTS 34.01 & 34.02, BLK 4801 |
| 11-6-46 | BLK 4802, ADDED NEW LOT 8, DELETED LOTS 8 & 9 |
| 10-24-84 | REVISIONS |
| 4-10-84 | ADDED DETAIL "B", ROAD WIDENED AT LOT 14.04 |
| 11-14-83 | ADDED "BRANDYWINE WOODS," SEE SHEET 48.03 |
| 10-3-83 | RELOCATED LOT LINES BETWEEN LOTS 4 & 18.01, BLK 4801.01 |
| 9-28-83 | ADDED R.O.W. DEDICATION TO LOT 18.01, BLK 4801.01 |
| 9-1-83 | ADDED LOT 6, BLK 4804 |
| 9-1-83 | ADDED LOT 10A, DEL. LOT 10, ADDED AC. TO LOT 18, BLK 4801 |
| 2-03-15 | REVISED BLK 4802 LOT 8 TO 8.01 |
| 9-28-16 | CONSOLIDATED BLOCK 4802 LOTS 6.02 & 10 TO 10.01 |
| 1-27-16 | BLOCK 4801.01, CONSOLIDATED LOTS 24, 25, 36.02 & 39.02 TO LOT 24.01 |
| 10-18-21 | BLOCK 4801.01, LOTS 9, CONSERVATION EASEMENT |
| 9-1-83 | BY TWT - GENERAL REVISION |
| 4-29-83 | ROW DEDICATION TO LOTS 4, 18.01, BLK 4801 AND LOT 1, BLK 4802 |
| 12-20-82 | SPLIT-OFF LOT 18.02 FROM LOT 18.01, BLK 4801, REMOVED 16 & 17 |
| 12-16-82 | SPLIT-OFF LOT 3.05 FROM LOT 3B, BLK 4802 |
| 11-19-81 | BY TWT - ADDED PINECREST DRIVE, BLK 4806 |
| 8-22-77 | ADDED BLK 4804 |
| 2-27-77 | SPLIT-OFF LOT 13A FROM LOT 13, BLK 4802 |
| 12-16-76 | ADDED LOT 42A, BLK 4801 FROM LOT 42 |
| 12-3-76 | LOT 31E WAS 31, BLK 4801 |
| 8-24-76 | REDUCED LOT 14, DELETED LOT 13, NOW SH 48A, BLK 4801 |
| 2-18-76 | SPLIT-OFF LOT 14C FROM LOT 14, BLK 4802 |
| 2-10-76 | ADDED LOT 10A, DEL. LOT 10, ADDED AC. TO LOT 18, BLK 4801 |
| 2-03-15 | REVISED BLK 4802 LOT 8 TO 8.01 |
| 9-28-16 | CONSOLIDATED BLOCK 4802 LOTS 6.02 & 10 TO 10.01 |
| 1-27-16 | BLOCK 4801.01, CONSOLIDATED LOTS 24, 25, 36.02 & 39.02 TO LOT 24.01 |
| 10-18-21 | BLOCK 4801.01, LOTS 9, CONSERVATION EASEMENT |



TAX MAP
MEDFORD TOWNSHIP
 BURLINGTON COUNTY, NEW JERSEY
 SCALE: 1"=400' DATE: JAN., 1959
 B. HAROLD WILLS TOWNSHIP ENGINEER
 MT. HOLLY, NEW JERSEY

SEE SHEET 48.01



SEE SHEET 49

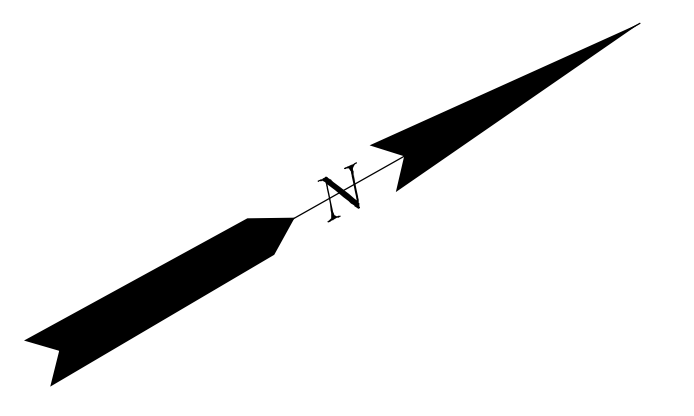
| DATE | REVISION |
|---------|-----------|
| 8-19-08 | DIGITIZED |
| | |
| | |
| | |
| | |
| | |
| | |
| | |
| | |

NOTE:
 ALL ACREAGE GIVEN ON THIS MAP DOES NOT INCLUDE ROAD AREAS.
 THIS SHEET IS A DIGITIZED COPY OF THE TAX MAP ORIGINALLY PREPARED BY: C. KENNETH ANDERSON, AUG. 1976. THE ORIGINAL IS ON FILE IN THE OFFICE OF THE TOWNSHIP ENGINEER

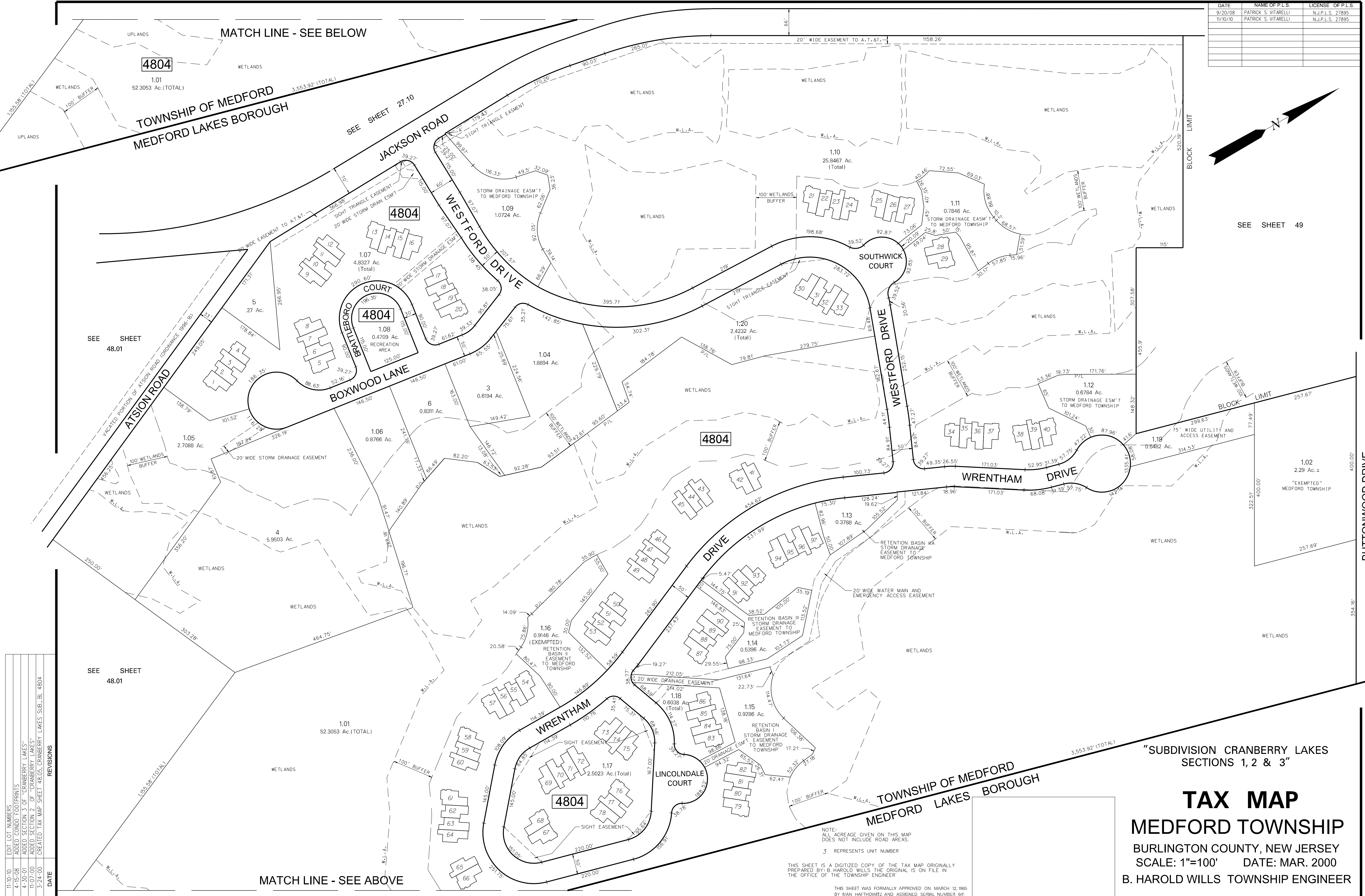
THIS SHEET WAS FORMALLY APPROVED ON MARCH 12, 1985 BY IVAN HAFTHOWITZ AND ASSIGNED SERIAL NUMBER 641

TAX MAP
MEDFORD TOWNSHIP
 BURLINGTON COUNTY, NEW JERSEY
 SCALE: 1"=60' DATE: AUG. 1976
 C. KENNETH ANDERSON TOWNSHIP ENGINEER
 MOUNT HOLLY, NEW JERSEY

| DATE | NAME OF P.L.S. | LICENSE OF P.L.S. |
|----------|----------------------|-------------------|
| 9/20/08 | PATRICK S. VITARELLI | N.J.P.L.S. 27895 |
| 11/10/10 | PATRICK S. VITARELLI | N.J.P.L.S. 27895 |
| | | |
| | | |



SEE SHEET 49



MATCH LINE - SEE BELOW

SEE SHEET 48.01

SEE SHEET 48.01

MATCH LINE - SEE ABOVE

| DATE | REVISIONS |
|----------|---|
| 11-10-10 | EDIT LOT NUMBERS |
| 4-15-08 | ADDED CONDO FOOTPRINTS |
| 4-30-01 | ADDED SECTION 3 OF "CRANBERRY LAKES" |
| 11-07-00 | ADDED SECTION 2 OF "CRANBERRY LAKES" |
| 3-24-00 | CREATED TAX MAP SHEET 48.05, CRANBERRY LAKES SUB., BL. 4804 |

NOTE:
 ALL ACREAGE GIVEN ON THIS MAP
 DOES NOT INCLUDE ROAD AREAS.
 3 REPRESENTS UNIT NUMBER

THIS SHEET IS A DIGITIZED COPY OF THE TAX MAP ORIGINALLY
 PREPARED BY B. HAROLD WILLS THE ORIGINAL IS ON FILE IN
 THE OFFICE OF THE TOWNSHIP ENGINEER

THIS SHEET WAS FORMALLY APPROVED ON MARCH 12, 1985
 BY NAY HATHOWITZ AND ASSIGNED SERIAL NUMBER 64

"SUBDIVISION CRANBERRY LAKES
 SECTIONS 1, 2 & 3"

TAX MAP
MEDFORD TOWNSHIP
 BURLINGTON COUNTY, NEW JERSEY
 SCALE: 1"=100' DATE: MAR. 2000
 B. HAROLD WILLS TOWNSHIP ENGINEER



| DATE | REVISION |
|----------|------------------------------------|
| 01/14/10 | REVISED LOT #1 TO #166 OF BLK 4904 |
| 09/29/08 | DIGITIZED TAX MAP SHEET 49 |

NOTE:
ALL ACREAGE GIVEN ON THIS MAP
DOES NOT INCLUDE ROAD AREAS.

NOTE:
THIS SHEET IS A DIGITIZED COPY OF THE TAX MAP ORIGINALLY PREPARED
BY B. HAROLD WILLS, DATED JAN., 1959. THE ORIGINAL APPROVED MAP IS ON
FILE IN THE OFFICE OF THE TOWNSHIP ENGINEER.

PLAN OF BIRCHWOOD LAKES, SECTION 2

THIS SHEET WAS FORMALLY APPROVED ON MARCH 12, 1986
BY IVAN HAFTHOWITZ AND ASSIGNED SERIAL NUMBER 641

TAX MAP
MEDFORD TOWNSHIP
 BURLINGTON COUNTY, NEW JERSEY
 SCALE: 1"=100' DATE: JAN., 1959
 B. HAROLD WILLS TOWNSHIP ENGINEER
 MT. HOLLY, N.J.

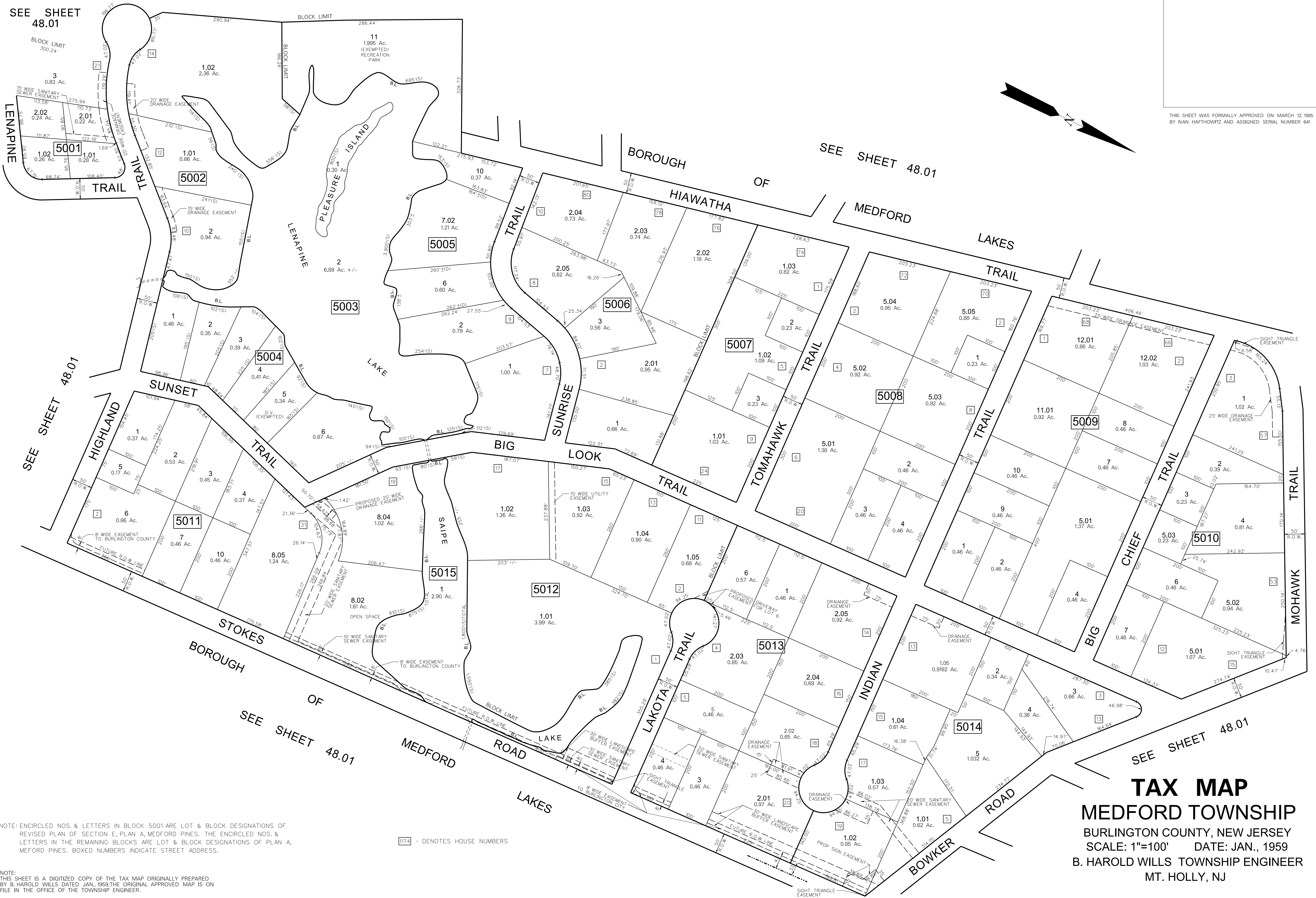
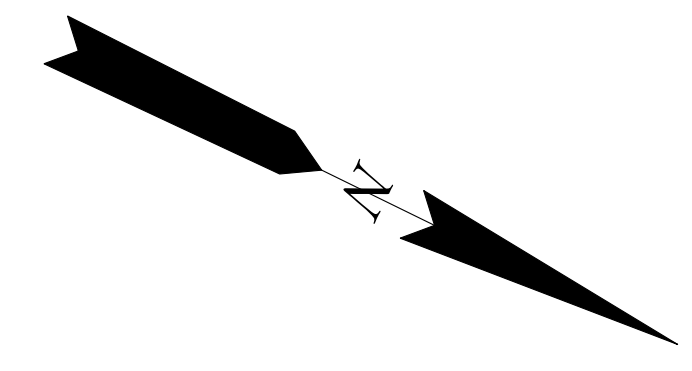
SEE SHEET 48

SEE SHEET 48

SEE SHEET 48

BIRCHWOOD LAKES - SECTION 2

THIS SHEET WAS FORMALLY APPROVED ON MARCH 12, 1995 BY IVAN HAFTHOWITZ AND ASSIGNED SERIAL NUMBER 641



| DATE | REVISION |
|---------|--|
| 8-14-07 | REVISED BLOCK 5001 LOT 3 |
| 8-08-07 | REVISED HOUSE NUMBERS BLOCK 5011 LOT 8 01 |
| 3-28-06 | RENUMBERED LOT 7 TO LOT 01, 7.01 OF BLK 5005 |
| 8-28-05 | CONSOLIDATION OF LOTS 1101 & 1102 OF BLOCK 5009 |
| 8-28-05 | CONSOLIDATION OF LOTS 7 & 8 OF BLOCK 5005 |
| 2-20-02 | REVISED STREET & LOT LAYOUT |
| 9-4-83 | SPLIT OFF LOTS 3, 4, 5 & 6 FROM LOT 2 BLOCK 5013 |
| 9-4-83 | SPLIT OFF LOT 3 FROM LOT 2 BLOCK 5006 |
| 9-4-83 | GENERAL REVISION BY T.W.T. |
| 5-19-75 | VACATED PORTION OF TOMAHAWK TR. |

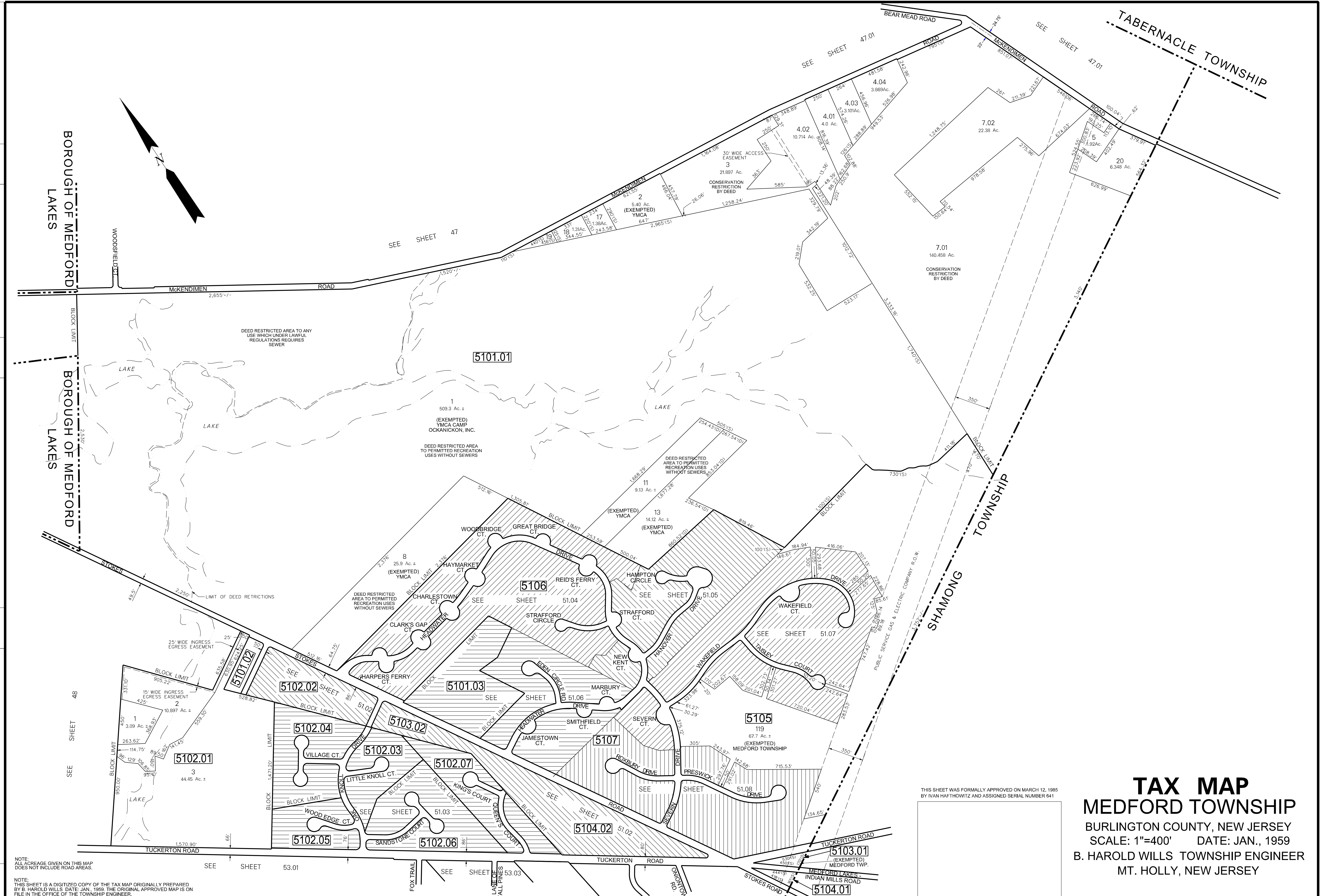
NOTE: ENCIRCLED NOS. & LETTERS IN BLOCK 5001 ARE LOT & BLOCK DESIGNATIONS OF REVISED PLAN OF SECTION E, PLAN A, MEDFORD PINES. THE ENCIRCLED NOS. & LETTERS IN THE REMAINING BLOCKS ARE LOT & BLOCK DESIGNATIONS OF PLAN A, MEDFORD PINES. BOXED NUMBERS INDICATE STREET ADDRESS.

1174 - DENOTES HOUSE NUMBERS

TAX MAP
MEDFORD TOWNSHIP
 BURLINGTON COUNTY, NEW JERSEY
 SCALE: 1"=100' DATE: JAN., 1959
 B. HAROLD WILLS TOWNSHIP ENGINEER
 MT. HOLLY, NJ

NOTE: THIS SHEET IS A DIGITIZED COPY OF THE TAX MAP ORIGINALLY PREPARED BY B. HAROLD WILLS DATED JAN., 1959. THE ORIGINAL APPROVED MAP IS ON FILE IN THE OFFICE OF THE TOWNSHIP ENGINEER.

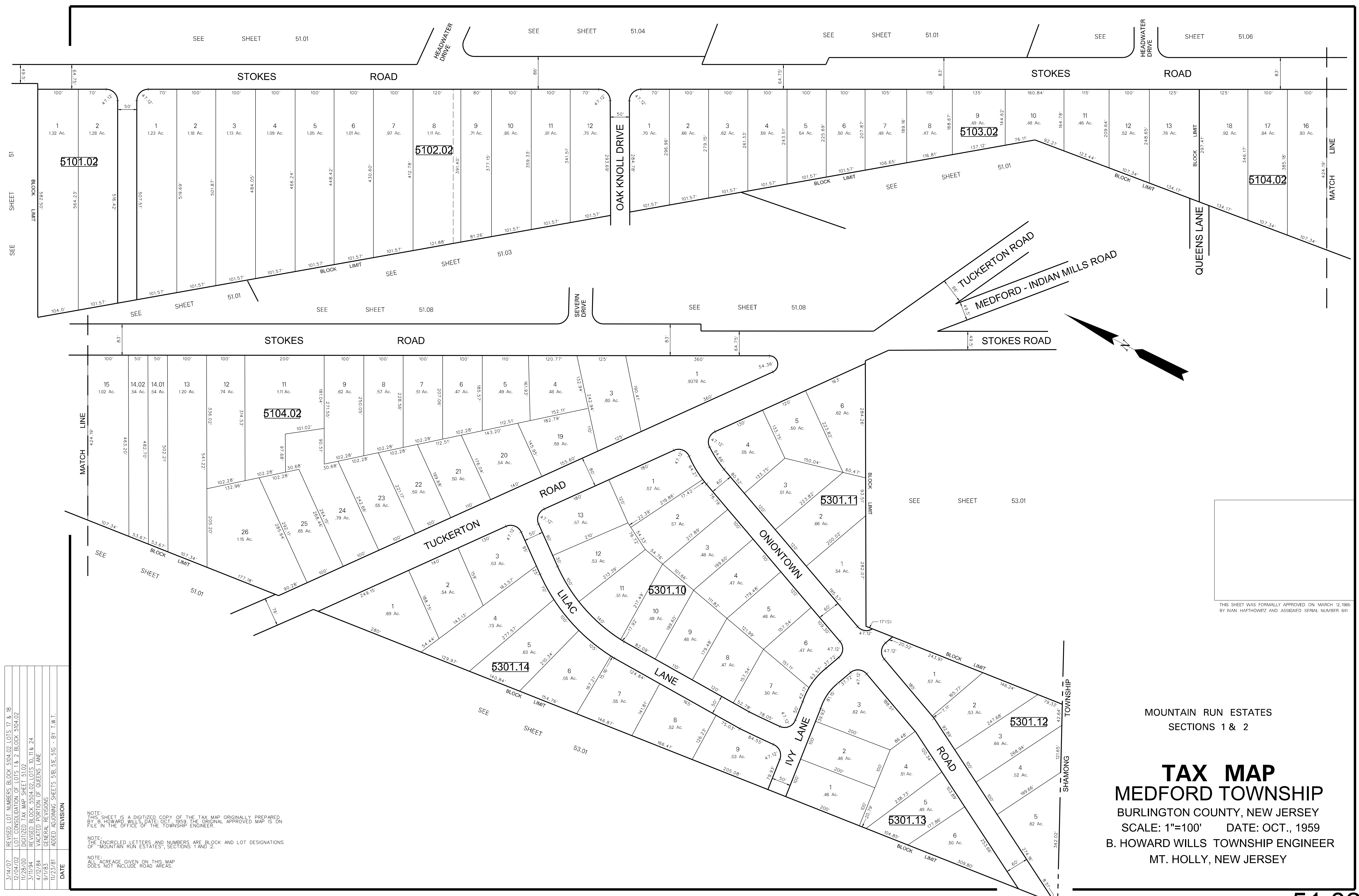
| DATE | REVISION |
|----------|---|
| 4/07/17 | REMOVED CONSERVATION RESTRICTION TO BLOCK 5101.01 LOT 20 |
| 12/31/13 | ADDED CONSERVATION RESTRICTIONS TO BLOCK 5101.01 LOTS 3, 7, 01 & 20. EASMT TO LOT 1 |
| 12/31/12 | ADDED SUBDIVISIONS TO BLOCK 5101.01 LOTS 3 & 7. 01 |
| 11/15/11 | DEED RESTRICTIONS ON BLK. 5101.01 LOTS 1, 8, 11 & 13 |
| 10/13/08 | DIGITIZED SHEET 51.01 |



TAX MAP
MEDFORD TOWNSHIP
 BURLINGTON COUNTY, NEW JERSEY
 SCALE: 1"=400' DATE: JAN., 1959
 B. HAROLD WILLS TOWNSHIP ENGINEER
 MT. HOLLY, NEW JERSEY

NOTE: ALL ACREAGE GIVEN ON THIS MAP DOES NOT INCLUDE ROAD AREAS.
 NOTE: THIS SHEET IS A DIGITIZED COPY OF THE TAX MAP ORIGINALLY PREPARED BY B. HAROLD WILLS, DATE: JAN., 1959. THE ORIGINAL APPROVED MAP IS ON FILE IN THE OFFICE OF THE TOWNSHIP ENGINEER.

THIS SHEET WAS FORMALLY APPROVED ON MARCH 12, 1985 BY IVAN HAFTHOWITZ AND ASSIGNED SERIAL NUMBER 641



| REVISION | DATE |
|----------|---|
| 3/14/07 | REVISED LOT NUMBERS BLOCK 5104.02 LOTS 17 & 18 |
| 12/04/02 | LOT CONSOLIDATION OF LOTS 1 & 2 BLOCK 5104.02 |
| 11/28/00 | DIGITIZED TAX MAP SHEET 51.02 |
| 3/11/94 | REVISED BLOCK 5504.02 LOTS 10, 11 & 24 |
| 4/12/84 | VACATED PORTION OF QUEENS LANE |
| 9/1/83 | GENERAL REVISIONS |
| 11/23/81 | ADDED ADJOINING SHEETS 510.51E, 510.51C - BY T.W.T. |

NOTE: THIS SHEET IS A DIGITIZED COPY OF THE TAX MAP ORIGINALLY PREPARED BY B. HOWARD WILLS, DATE OCT., 1959. THE ORIGINAL APPROVED MAP IS ON FILE IN THE OFFICE OF THE TOWNSHIP ENGINEER.

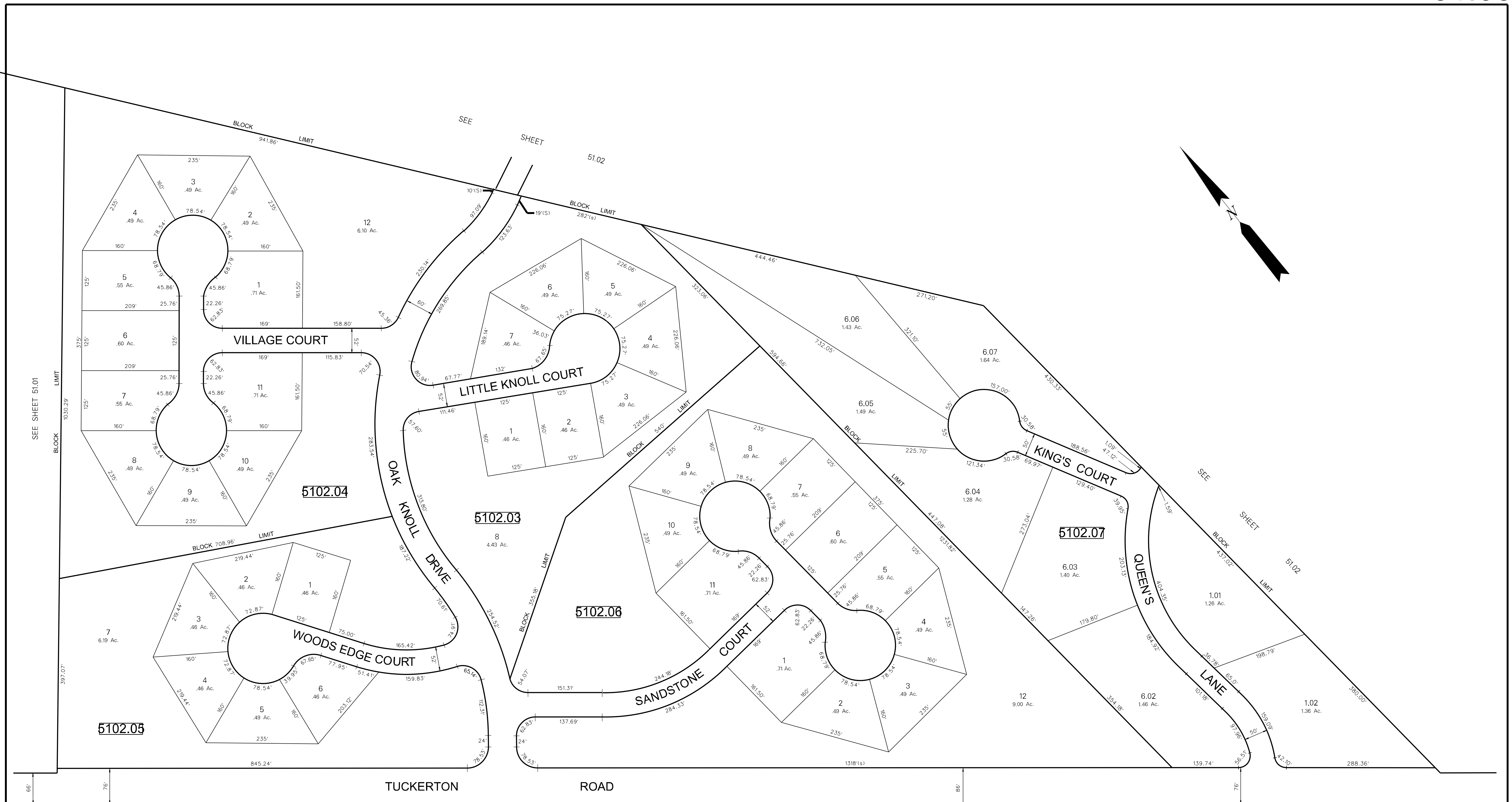
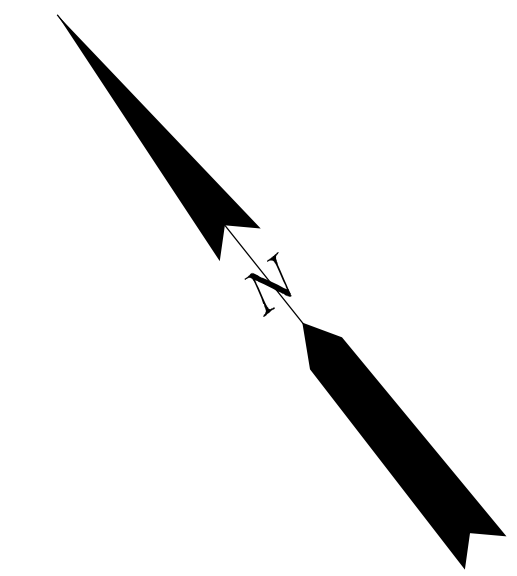
NOTE: THE ENCIRCLED LETTERS AND NUMBERS ARE BLOCK AND LOT DESIGNATIONS OF "MOUNTAIN RUN ESTATES", SECTIONS 1 AND 2.

NOTE: ALL ACRESAGE GIVEN ON THIS MAP DOES NOT INCLUDE ROAD AREAS.

THIS SHEET WAS FORMALLY APPROVED ON MARCH 12, 1985 BY IVAN HAFTHOWITZ AND ASSIGNED SERIAL NUMBER 641

MOUNTAIN RUN ESTATES
SECTIONS 1 & 2

TAX MAP
MEDFORD TOWNSHIP
BURLINGTON COUNTY, NEW JERSEY
SCALE: 1"=100' DATE: OCT., 1959
B. HOWARD WILLS TOWNSHIP ENGINEER
MT. HOLLY, NEW JERSEY



| REVISION | DATE |
|----------|------------------------------------|
| 4/4/76 | REVISED STREET NAME WOODS EDGE CT. |
| 12/5/00 | DIGITIZED TAX MAP SHEET 5103 |
| 9/1/83 | GENERAL REVISIONS - BY T.M.T. |
| 11/19/73 | ADDED BLOCK 5102C AND 5102D |

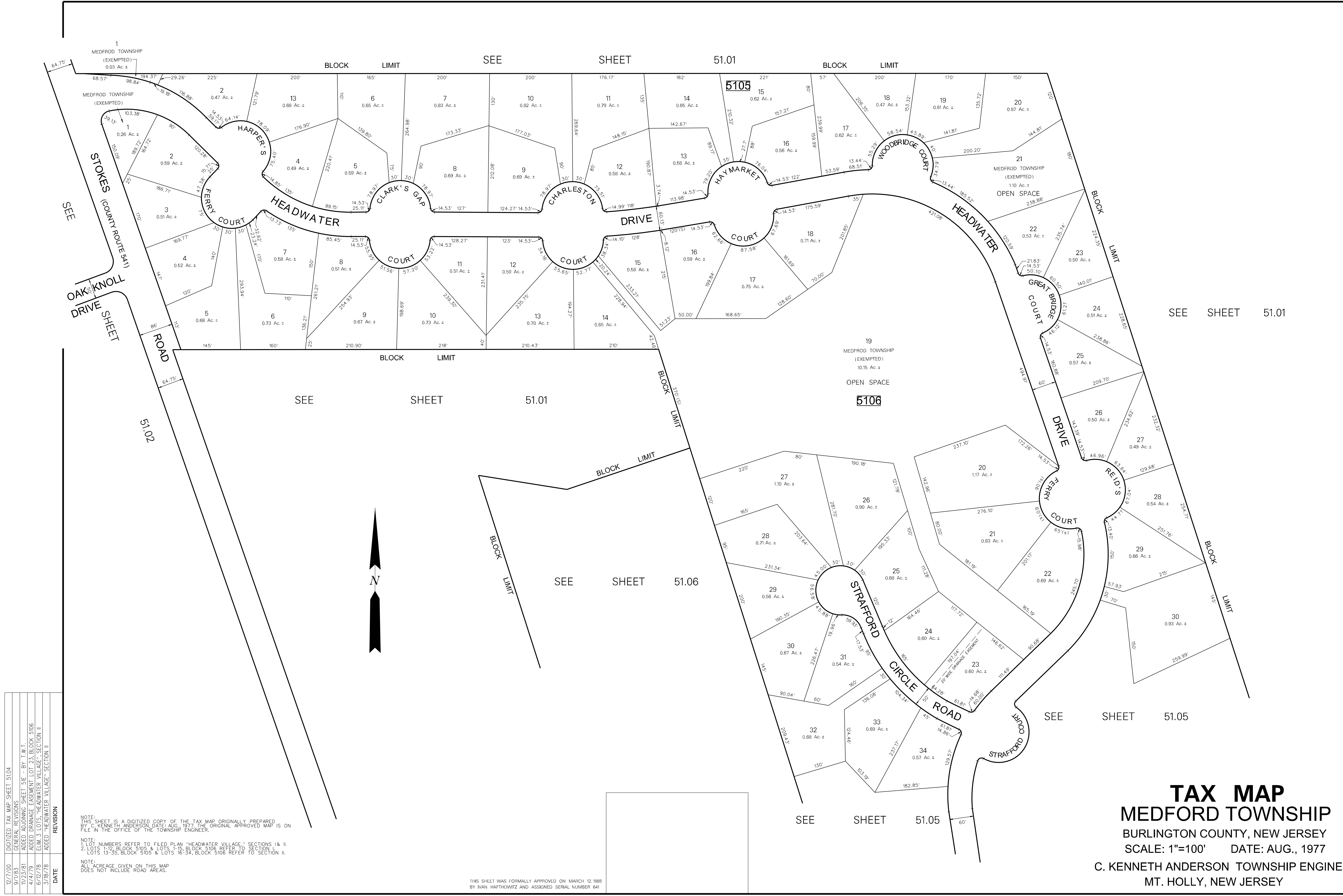
NOTE:
THIS SHEET IS A DIGITIZED COPY OF THE TAX MAP ORIGINALLY PREPARED BY C. KENNETH ANDERSON DATE: JUNE 1973. THE ORIGINAL APPROVED MAP IS ON FILE IN THE OFFICE OF THE TOWNSHIP ENGINEER.

NOTE:
LOT NUMBERS REFER TO FILED PLANS OF "OAK KNOLL VILLAGE" SECTIONS 1, 2, 3 & 4.

NOTE:
ALL ACREAGE GIVEN ON THIS MAP DOES NOT INCLUDE ROAD AREAS.

THIS SHEET WAS FORMALLY APPROVED ON MARCH 12, 1985 BY IVAN HAFTHOWITZ AND ASSIGNED SERIAL NUMBER 641

TAX MAP
MEDFORD TOWNSHIP
 BURLINGTON COUNTY, NEW JERSEY
 SCALE: 1"=100' DATE: JUN., 1973
 C. KENNETH ANDERSON TOWNSHIP ENGINEER
 MT. HOLLY, NEW JERSEY



| REVISION | DATE |
|----------|---|
| 12/7/00 | DIGITIZED TAX MAP SHEET 51.04 |
| 9/1/83 | GENERAL REVISIONS |
| 1/23/81 | ADDED ADJOINING SHEET 51E - BY T.W.I. |
| 4/4/79 | ADDED DRAINAGE EASEMENT LOT 23, BLOCK 5106 |
| 6/12/78 | ELIM. 3 LOTS, "HEADWATER VILLAGE", SECTION II |
| 3/18/78 | ADDED "HEADWATER VILLAGE", SECTION II |

NOTE:
THIS SHEET IS A DIGITIZED COPY OF THE TAX MAP ORIGINALLY PREPARED BY C. KENNETH ANDERSON, DATE: AUG. 1977, THE ORIGINAL APPROVED MAP IS ON FILE IN THE OFFICE OF THE TOWNSHIP ENGINEER.

NOTE:
1. LOT NUMBERS REFER TO FILED PLAN "HEADWATER VILLAGE", SECTIONS 1 & II.
2. LOTS 1-12, BLOCK 5105 & LOTS 1-15, BLOCK 5106 REFER TO SECTION I.
3. LOTS 13-35, BLOCK 5105 & LOTS 16-34, BLOCK 5106 REFER TO SECTION II.

NOTE:
ALL ACRESAGE GIVEN ON THIS MAP DOES NOT INCLUDE ROAD AREAS.

THIS SHEET WAS FORMALLY APPROVED ON MARCH 12 1985 BY IVAN HAFTHOWITZ AND ASSIGNED SERIAL NUMBER 641

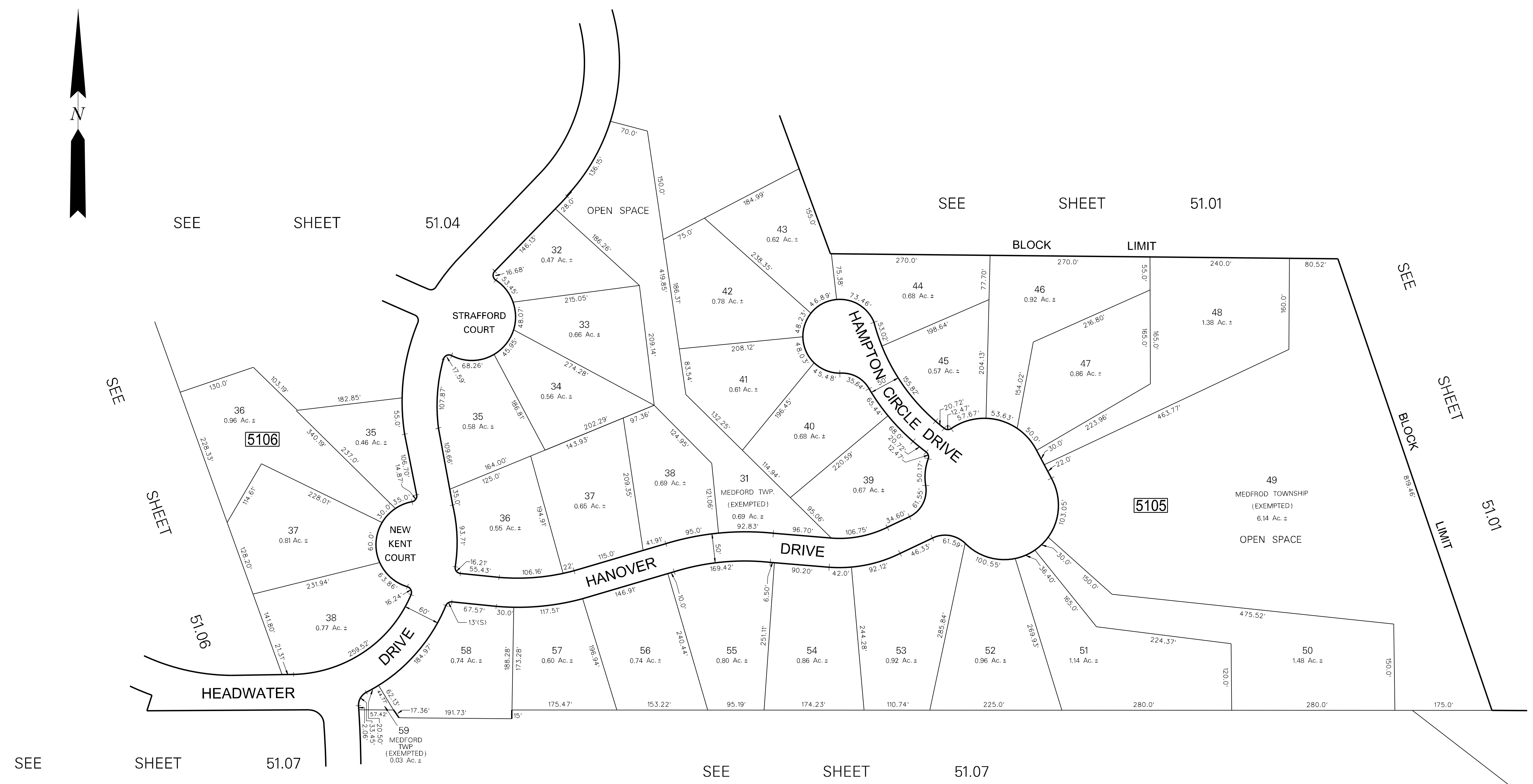
TAX MAP
MEDFORD TOWNSHIP
 BURLINGTON COUNTY, NEW JERSEY
 SCALE: 1"=100' DATE: AUG., 1977
 C. KENNETH ANDERSON TOWNSHIP ENGINEER
 MT. HOLLY, NEW JERSEY

SEE SHEET 51.01

SEE SHEET 51.06

SEE SHEET 51.05

SEE SHEET 51.05



| DATE | REVISION |
|----------|--|
| 12/5/00 | DIGITIZED TAX MAP SHEET 5105 |
| 9/1/83 | GENERAL REVISIONS |
| 12/23/81 | REVISED LOT 58, BLOCK 5105 |
| 3/6/81 | REVISED LOT 59, BLOCK 5105 - "OPEN SPACE" |
| 2/11/80 | REV. LOTS 36, 37, 38 AND OMIT LOT 39, BLOCK 5106 - BY T.W.T. |

NOTE:
THIS SHEET IS A DIGITIZED COPY OF THE TAX MAP ORIGINALLY PREPARED BY C. KENNETH ANDERSON, DATE: APRIL, 1979. THE ORIGINAL APPROVED MAP IS ON FILE IN THE OFFICE OF THE TOWNSHIP ENGINEER.

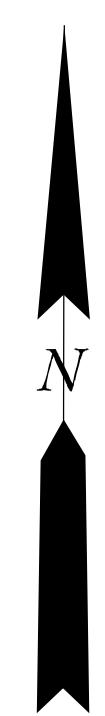
NOTE:
1. LOTS 31, 36 THRU 59, BLOCK 5105 AND LOT 35, BLOCK 5106 REFERS TO "FINAL PLAN SECTION III, HEADWATER VILLAGE."
2. LOTS 36, 37 AND 38, BLOCK 5105 REFERS TO "REVISED FINAL PLAN, SECTION III, HEADWATER VILLAGE."

NOTE:
ALL ACREAGE GIVEN ON THIS MAP DOES NOT INCLUDE ROAD AREAS.

THIS SHEET WAS FORMALLY APPROVED ON MARCH 12, 1985 BY IVAN HAFTHOWITZ AND ASSIGNED SERIAL NUMBER 641

TAX MAP
MEDFORD TOWNSHIP
 BURLINGTON COUNTY, NEW JERSEY
 SCALE: 1"=100' DATE: APR., 1979
 C. KENNETH ANDERSON TOWNSHIP ENGINEER
 MT. HOLLY, NEW JERSEY

SEE SHEET 51.04



SEE SHEET 51.04

SEE SHEET 51.02

SEE SHEET 51.05

SEE SHEET 51.08

SEE SHEET 51.07

| DATE | REVISION |
|----------|--|
| 12/6/00 | DIGITIZED TAX MAP SHEET 51.06 |
| 9/1/83 | GENERAL REVISIONS |
| 11/23/81 | ADDED NEW ADJOINING SHEETS 51F & 51G - BY I.W.T. |


NOTE:
THIS SHEET IS A DIGITIZED COPY OF THE TAX MAP ORIGINALLY PREPARED BY C. KENNETH ANDERSON, DATE: NOV., 1979. THE ORIGINAL APPROVED MAP IS ON FILE IN THE OFFICE OF THE TOWNSHIP ENGINEER.

NOTE:
LOT & BLOCK NUMBERS REFER TO FINAL PLAN SECTION 4 "HEADWATER VILLAGE."

NOTE:
ALL ACREAGE GIVEN ON THIS MAP DOES NOT INCLUDE ROAD AREAS.

THIS SHEET WAS FORMALLY APPROVED ON MARCH 12, 1985 BY IVAN HAFTHOWITZ AND ASSIGNED SERIAL NUMBER 641

TAX MAP
MEDFORD TOWNSHIP
 BURLINGTON COUNTY, NEW JERSEY
 SCALE: 1"=100' DATE: NOV., 1979
 C. KENNETH ANDERSON TOWNSHIP ENGINEER
 MT. HOLLY, NEW JERSEY



5107

5105

| DATE | REVISION |
|----------|---|
| 12/5/00 | DIGITIZED TAX MAP SHEET 5107 |
| 12/22/87 | REVISED BLOCK 5105 LOT 76 |
| 9/1/83 | GENERAL REVISIONS |
| 12/23/81 | REVISED LOTS 60 & 61, BLOCK 5105 |
| 11/23/81 | ADDED NEW ADJOINING SHEET 510 - BY T.W.T. |

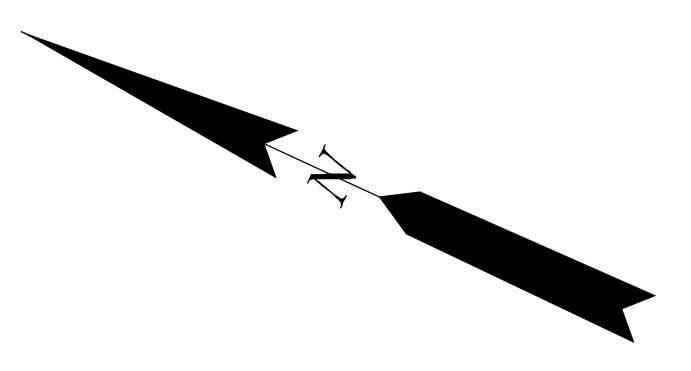
NOTE: LOT AND BLOCK NUMBERS REFER TO FINAL PLAT SECTION 5 OF "HEADWATER VILLAGE."

NOTE: ALL ACRES GIVEN ON THIS MAP DOES NOT INCLUDE ROAD AREAS.

NOTE: THIS SHEET IS A DIGITIZED COPY OF THE TAX MAP ORIGINALLY PREPARED BY TAYLOR, WISEMAN & TAYLOR, DATE: MARCH 1981, THE ORIGINAL APPROVED MAP IS ON FILE IN THE OFFICE OF THE TOWNSHIP ENGINEER.

THIS SHEET WAS FORMALLY APPROVED ON MARCH 12, 1985 BY IVAN HAFTHOWITZ AND ASSIGNED SERIAL NUMBER 641

TAX MAP
MEDFORD TOWNSHIP
 BURLINGTON COUNTY, NEW JERSEY
 SCALE: 1"=100' DATE: MAR., 1981
TAYLOR, WISEMAN & TAYLOR
 MT. LAUREL, NEW JERSEY



| DATE | REVISION |
|---------|--|
| 12/7/00 | DIGITIZED TAX MAP SHEET 5108 |
| 9/1/83 | GENERAL REVISIONS - BY T.W.T. |
| 9/24/82 | SPLIT-OFF LOTS 116, 117 & 118 FROM BLOCK 5105, LOT 115 |

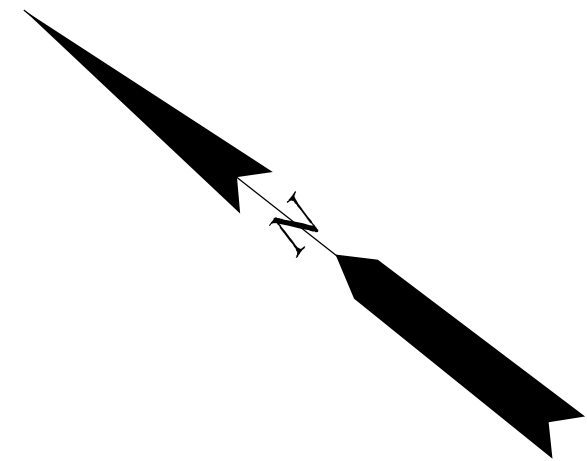
NOTE:
THIS SHEET IS A DIGITIZED COPY OF THE TAX MAP ORIGINALLY PREPARED BY B. TAYLOR, WISEMAN & TAYLOR, DATE: MARCH, 1981. THE ORIGINAL APPROVED MAP IS ON FILE IN THE OFFICE OF THE TOWNSHIP ENGINEER.

NOTE:
LOT & BLOCK NUMBERS REFER TO FINAL PLAT SECTION 6 "HEADWATER VILLAGE."

NOTE:
ALL ACRESAGE GIVEN ON THIS MAP DOES NOT INCLUDE ROAD AREAS.

THIS SHEET WAS FORMALLY APPROVED ON MARCH 12, 1985 BY IVAN HAFTHOWITZ AND ASSIGNED SERIAL NUMBER 641

TAX MAP
MEDFORD TOWNSHIP
 BURLINGTON COUNTY, NEW JERSEY
 SCALE: 1"=100' DATE: MAR., 1981
TAYLOR, WISEMAN & TAYLOR
 MT. LAUREL, NEW JERSEY



| DATE | REVISION |
|---------|-----------|
| 8-19-08 | DIGITIZED |

NOTE:
 ALL ACREAGE GIVEN ON THIS MAP DOES NOT INCLUDE ROAD AREAS.
 THIS SHEET IS A DIGITIZED COPY OF THE TAX MAP ORIGINALLY PREPARED BY B. HAROLD WILLS, JAN., 1959. THE ORIGINAL IS ON FILE IN THE OFFICE OF THE TOWNSHIP ENGINEER

THIS SHEET WAS FORMALLY APPROVED ON MARCH 12, 1985 BY IVAN HAFTHOWITZ AND ASSIGNED SERIAL NUMBER 641

TAX MAP
MEDFORD TOWNSHIP
 BURLINGTON COUNTY, NEW JERSEY
 SCALE: 1"=60' DATE: JAN. 1959
 B. HAROLD WILLS TOWNSHIP ENGINEER
 MT. LAUREL, NEW JERSEY

NOTE: THIS SHEET IS A DIGITIZED COPY OF THE TAX MAP ORIGINALLY PREPARED BY C. KENNETH ANDERSON, DATE: JUNE, 1974. THE ORIGINAL APPROVED MAP IS ON FILE IN THE OFFICE OF THE TOWNSHIP ENGINEER.

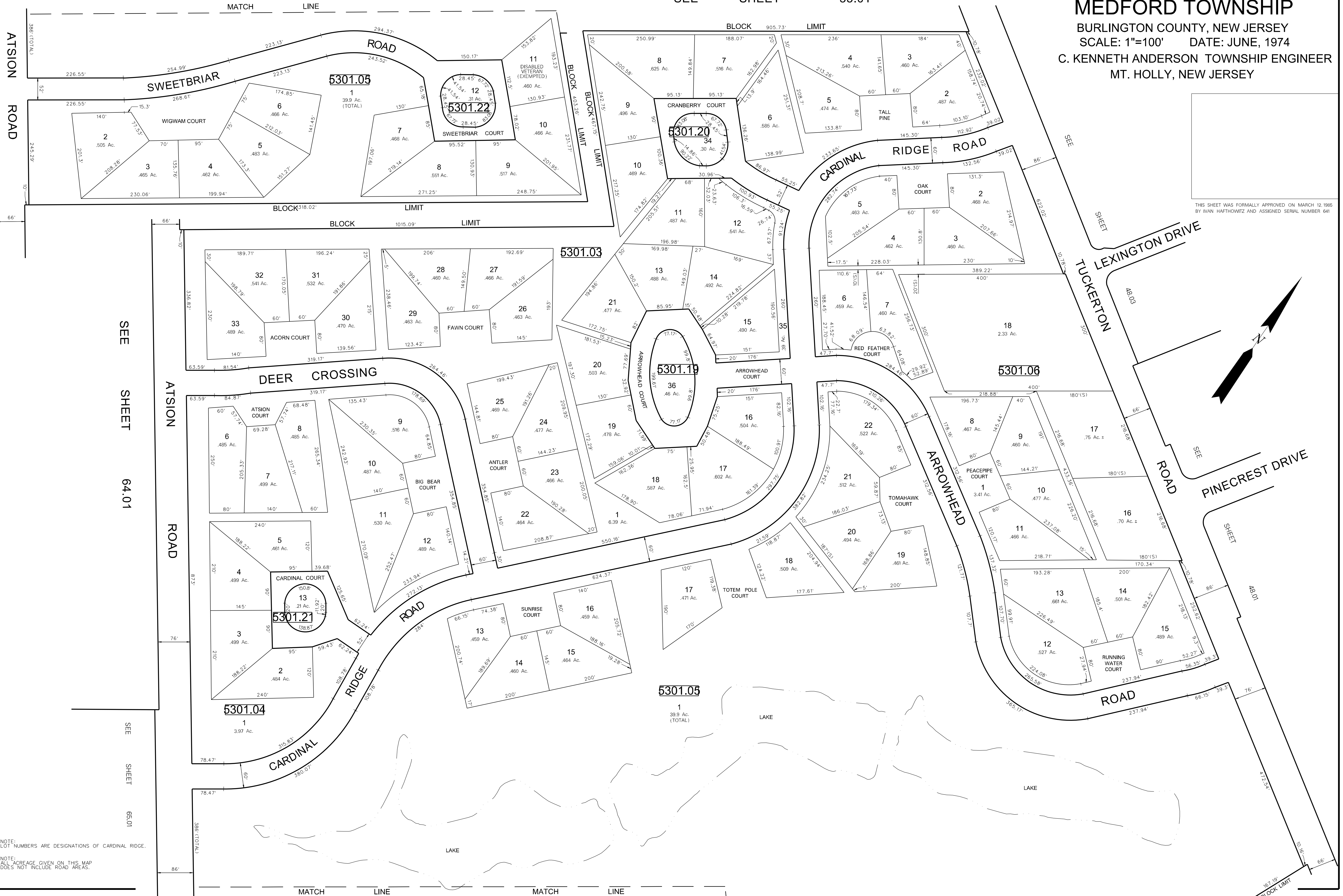
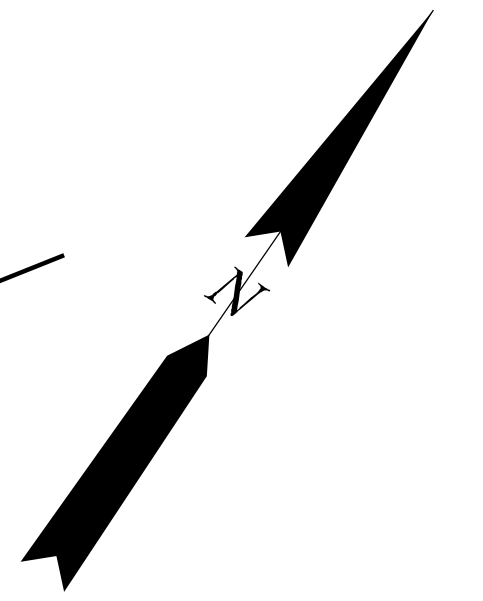
TAX MAP

MEDFORD TOWNSHIP

BURLINGTON COUNTY, NEW JERSEY
SCALE: 1"=100' DATE: JUNE, 1974
C. KENNETH ANDERSON TOWNSHIP ENGINEER
MT. HOLLY, NEW JERSEY

SEE SHEET 53.01

THIS SHEET WAS FORMALLY APPROVED ON MARCH 12, 1985 BY IVAN HATHAWAY AND ASSIGNED SERIAL NUMBER 641



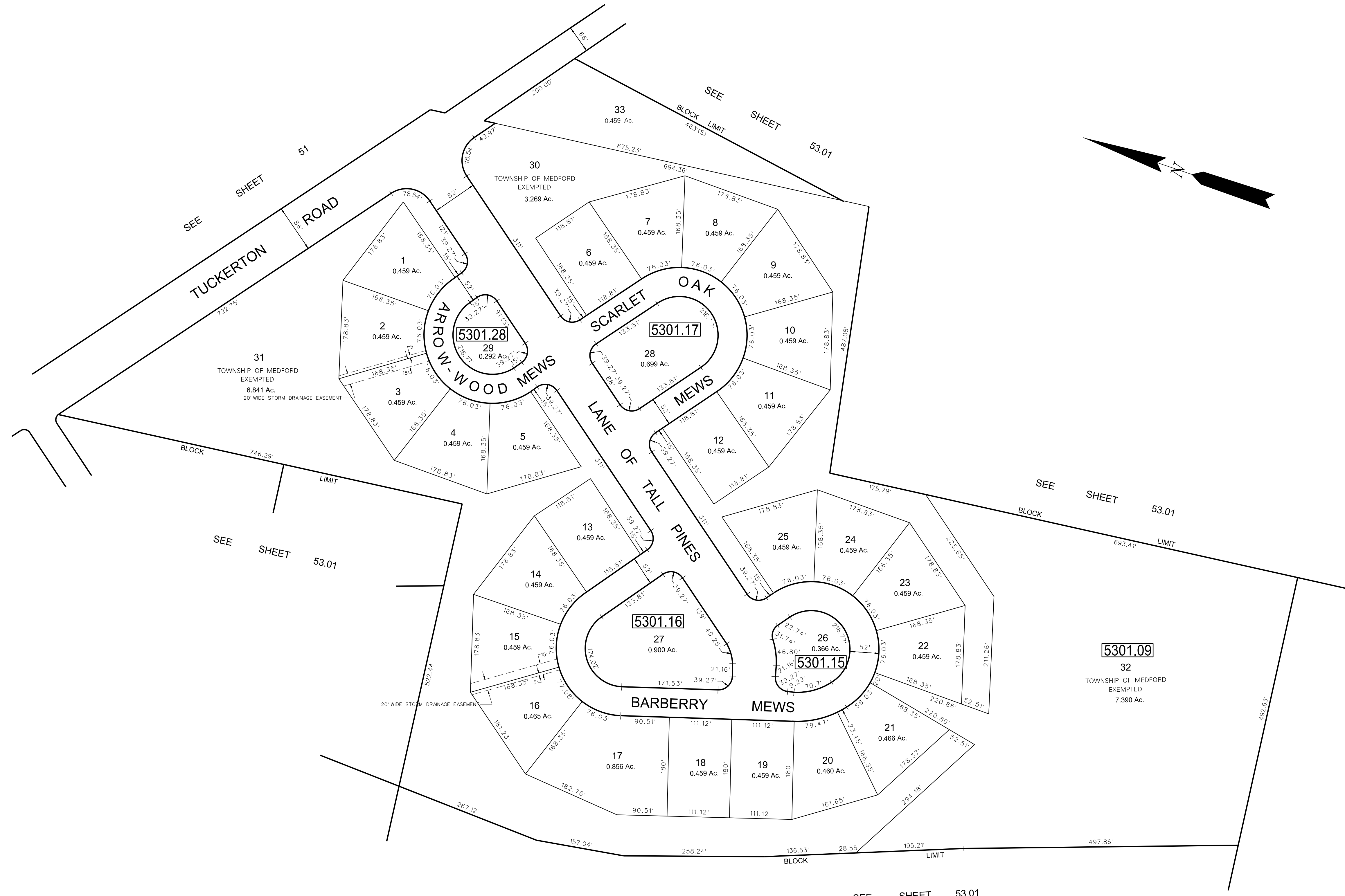
| DATE | REVISION |
|----------|-------------------------------------|
| 11/25/00 | DIGITIZED TAX MAP SHEET 53.02 |
| 10/24/84 | REVISIONS |
| 11/16/83 | ADDED LEXINGTON AND PINECREST DRIVE |
| 9/1/83 | GENERAL REVISIONS - BY T.M.T. |

NOTE: LOT NUMBERS ARE DESIGNATIONS OF CARDINAL RIDGE.
NOTE: ALL ACREAGE GIVEN ON THIS MAP DOES NOT INCLUDE ROAD AREAS.

SEE SHEET 64.01

SEE SHEET 65.01

BLOCK LIMIT SEE SHEET 53.01 BLOCK LIMIT



| DATE | REVISION |
|----------|--|
| 11/22/00 | DIGITIZED TAX MAP SHEET 53.03 |
| 12/12/84 | REVISIONS: CHANGE BLK 5301.18 TO BLK 5301.28 |
| 9/1/83 | GENERAL REVISIONS - BY T.W.T. |

NOTE:
LOT NUMBERS REFER TO FILED PLAN OF 'TALL PINES AT MEDFORD.'

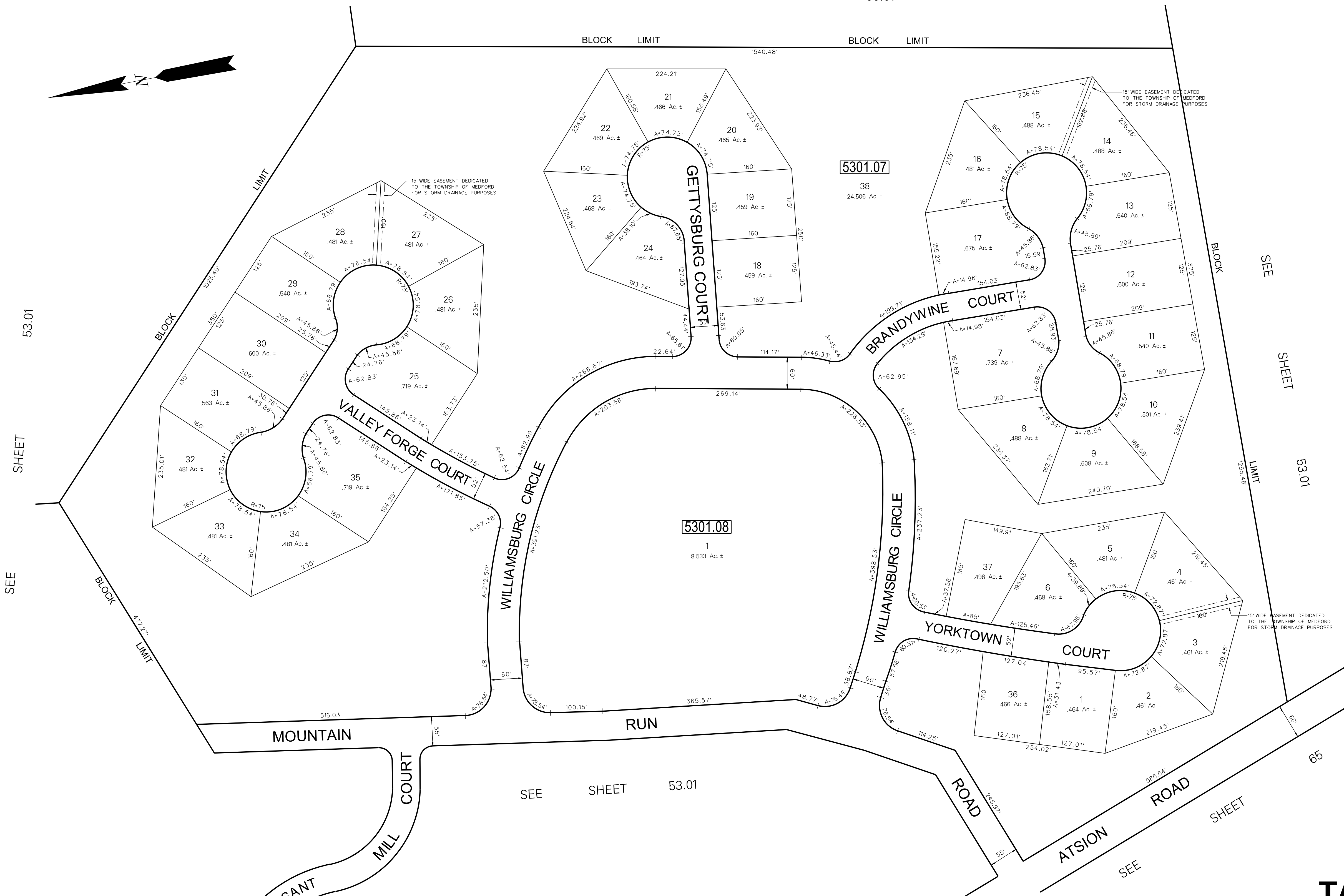
NOTE:
ALL ACREAGE GIVEN ON THIS MAP
DOES NOT INCLUDE ROAD AREAS.

NOTE:
THIS SHEET IS A DIGITIZED COPY OF THE TAX MAP ORIGINALLY PREPARED
BY C. KENNETH ANDERSON, DATE: AUG., 1975. THE ORIGINAL APPROVED MAP IS ON
FILE IN THE OFFICE OF THE TOWNSHIP ENGINEER.

THIS SHEET WAS FORMALLY APPROVED ON MARCH 12, 1985
BY IVAN HAFTHOWITZ AND ASSIGNED SERIAL NUMBER 641

TAX MAP
MEDFORD TOWNSHIP
BURLINGTON COUNTY, NEW JERSEY
SCALE: 1"=100' DATE: AUG., 1975
C. KENNETH ANDERSON TOWNSHIP ENGINEER
MT. HOLLY, NEW JERSEY

SEE SHEET 53.01



SEE SHEET 53.01

SEE SHEET 53.01

SEE SHEET 53.01

SEE SHEET 65

| DATE | REVISION |
|----------|--|
| 11/22/00 | DIGITIZED TAX MAP SHEET 53.04 |
| 9/1/83 | GENERAL REVISIONS - BY T.M.T. |
| 12/14/76 | ADDED LOT AREA-BLK 5301-F, LOTS 7-36 |
| 10/14/76 | SPLIT-OFF LOTS 7 THRU 35 FROM LOT 26, BLK 5301, "OAK PINES II" |

NOTE:
THIS SHEET IS A DIGITIZED COPY OF THE TAX MAP ORIGINALLY PREPARED BY C. KENNETH ANDERSON, DATE: FEB, 1976. THE ORIGINAL APPROVED MAP IS ON FILE IN THE OFFICE OF THE TOWNSHIP ENGINEER.

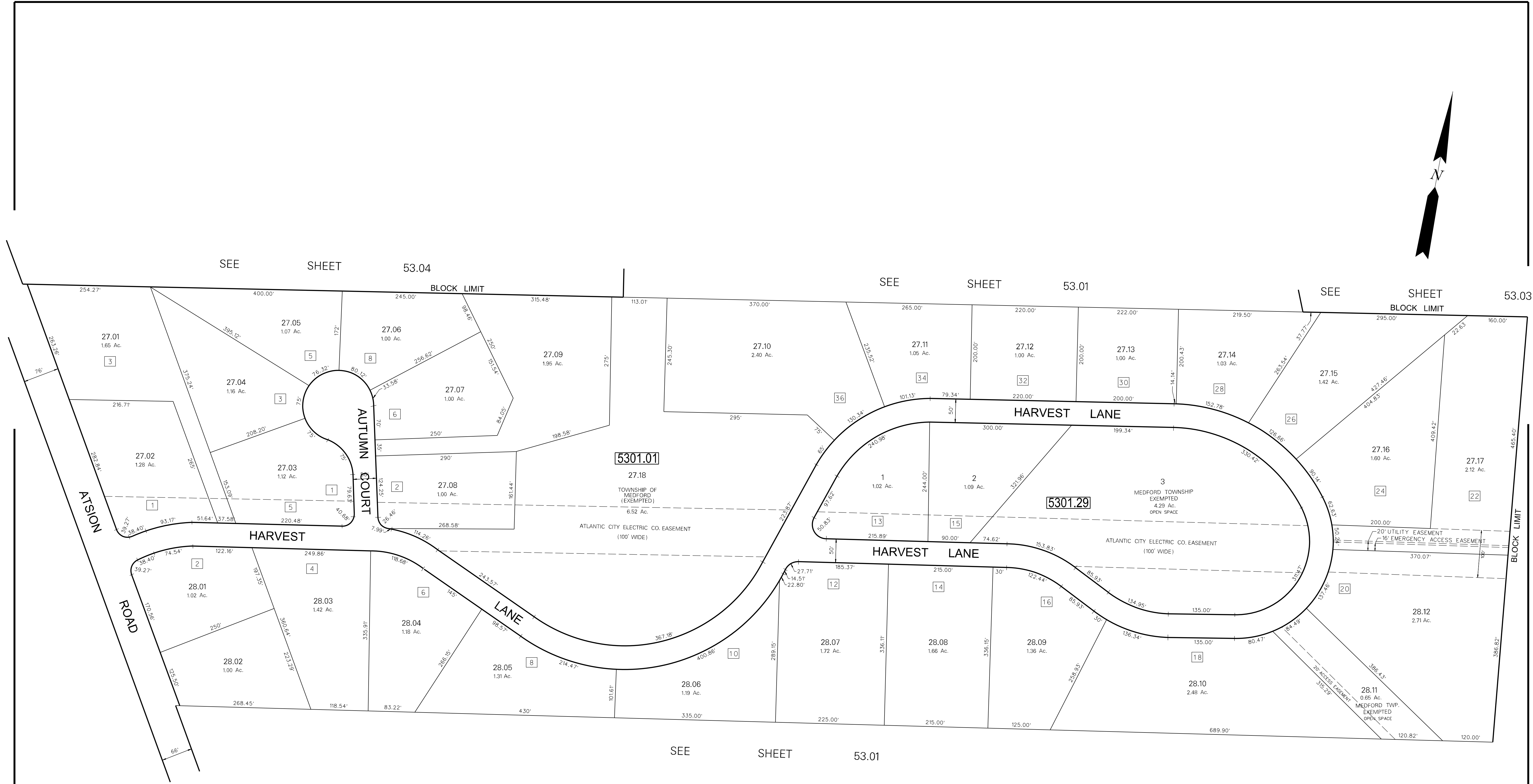
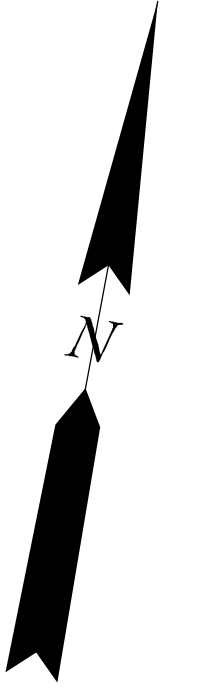
NOTE:
LOT NUMBERS REFER TO FINAL PLAT, SECTION 1 & 2 OAK PINES.

NOTE:
ALL ACRES GIVEN ON THIS MAP DOES NOT INCLUDE ROAD AREAS.

ATLANTIC CITY ELECTRIC COMPANY EASEMENT IS LIMITED TO EXISTING FACILITIES AND THE INSTALLATION OF ONE POLE BETWEEN POLE NO. H19929 AND H19928 ALONG ATSION ROAD.

THIS SHEET WAS FORMALLY APPROVED ON MARCH 12, 1985 BY RAY HATHOWITZ AND ASSIGNED SERIAL NUMBER 641

TAX MAP
MEDFORD TOWNSHIP
 BURLINGTON COUNTY, NEW JERSEY
 SCALE: 1"=100' DATE: FEB, 1976
 C. KENNETH ANDERSON TOWNSHIP ENGINEER
 MT. HOLLY, NEW JERSEY



| DATE | REVISION |
|----------|-------------------------------|
| 11/22/00 | DIGITIZED TAX MAP SHEET 53.05 |
| 3/29/91 | ADDED AUTUMN RISE - SEC II |

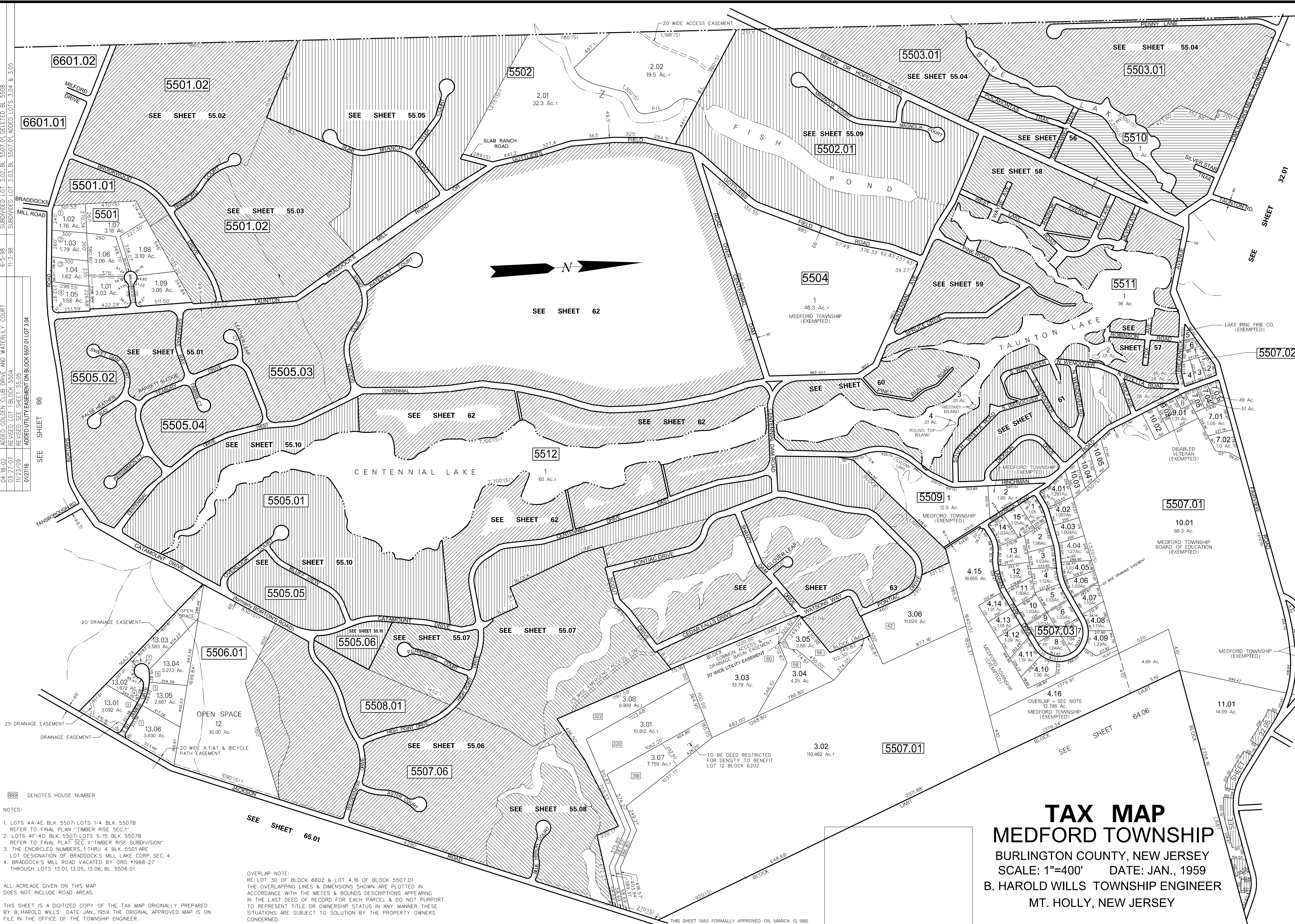
1 DENOTES HOUSE NUMBER.
 NOTE: ALL ACREAGE GIVEN ON THIS MAP DOES NOT INCLUDE ROAD AREAS.

NOTE: THIS SHEET IS A DIGITIZED COPY OF THE TAX MAP ORIGINALLY PREPARED BY HARRY O. BATEMAN, DATE: DEC. 1987. THE ORIGINAL APPROVED MAP IS ON FILE IN THE OFFICE OF THE TOWNSHIP ENGINEER.

THIS SHEET WAS FORMALLY APPROVED ON MARCH 12, 1988 BY IVAN HAFTHOWITZ AND ASSIGNED SERIAL NUMBER 641

AUTUMN RISE
TAX MAP
 MEDFORD TOWNSHIP
 BURLINGTON COUNTY, NEW JERSEY
 SCALE: 1"=100' DATE: DEC, 1987
 HARRY O. BATEMAN
 LICENSED LAND SURVEYOR No. 10123
TAYLOR, WISEMAN & TAYLOR
 MT. LAUREL, NEW JERSEY

| DATE | REVISION |
|----------|--|
| 1-29-79 | REALIGN FARVIEW RD. TO BL. 5507 |
| 1-22-79 | SPLIT-OFF LOTS 4A-4E BLOCK 5507 & LOTS 1-4, BL. 5507A FROM LOT 4, BL. 5507 |
| 11-15-77 | SPLIT-OFF LOT 3 FROM LOT 1, BL. 5504 |
| 10-21-76 | SPLIT-OFF LOT 2A FROM LOT 2, BL. 5503 |
| 9-14-76 | SPLIT-OFF LOT 2A FROM LOT 2, BL. 5503 |
| 10-27-75 | RELOCATED FARVIEW ROAD - LOT 11, BL. 5507 ACCORDING TO FILED PLAN |
| 8-25-75 | SPLIT-OFF LOT 6B FROM LOT 6, BL. 5501 |
| 8-18-75 | SPLIT-OFF LOT 1A FROM LOT 1, BL. 5504 |
| 8-5-74 | SPLIT-OFF LOTS 1A THRU 1D FROM LOT 1, BL. 5501 |
| 7-9-73 | ACREAGE WAS 50.9, ADDED OVERLAP LOT 4, BL. 5507 |
| 11-22-72 | SPLIT-OFF LOT 6A FROM LOT 6, BL. 5501 |
| 6-16-72 | CHANGED BLOCK LIMIT, SHT. 63, ENLARGES LOT 3, BL. 5507 |
| 6-11-71 | ADDED NEW BLOCK 5507A (TAUNTON NORTH) |
| DATE | REVISION |
| 11-24-80 | SPLIT-OFF LOTS 5 THRU 15, BL. 5507B AND LOTS 4F THRU 4O, BL. 5507 |
| 11-4-80 | SPLIT-OFF LOT 7A FROM LOT 7, BL. 5507 |
| 3-7-80 | SPLIT-OFF LOT 2 FROM LOT 1, BL. 5509 |
| 1-28-80 | TWT: CHANGED BL. 5507.03 TO BLOCK 5507B |
| 11-15-79 | CHANGED LOTS 10A & 10B TO LOTS 10E & 10F ALONG HEATH RD., BL. 5507 |
| 11-5-79 | SPLIT-OFF LOTS 3A & 3B FROM LOT 3, BL. 5507 |
| 9-6-79 | ADDED ONTO LOT 3A, BL. 6207 FROM LOTS 2, 3, BL. 5505 - ADDED ONTO LOT 3, BL. 5505 FROM LOT 2, BL. 5505 |
| 6-4-79 | CHANGED BLOCK 5507B TO 5507.3 |
| 2-5-79 | SPLIT-OFF LOT 3C FROM LOT 3, BL. 5503 |
| 1-29-79 | SPLIT-OFF LOTS 12 THRU 39, BL. 5507 FROM LOT 11, BL. 5507 (SEE SHEET 32D) |
| DATE | REVISION |
| 1-24-88 | REVISED BLK. 5501.02, LOT 6.01 TO SHOW SHEETS 55.02, 03 |
| 12-22-87 | SPLIT-OFF LOT 1.01, 1.06, 1.09 FROM LOT 1, BL. 5501 |
| 6-23-86 | P/O BRADDOCK'S MILL RD. VACATED ORD. #1985-26 |
| 9-18-85 | SUBDIV. BL. 5507.01 LOTS 3.02, 3.03 (REMOVED LOT LINE) |
| 9-17-85 | TWT: CHANGED BL. 5505A LOT 1 TO ADD SHEET 55.01 |
| 10-24-84 | REVISION |
| 9-1-83 | ADDED ALL STREETS THROUGH ADJOINING SHT. 56-63 |
| 9-1-83 | GENERAL REVISIONS |
| 2-25-83 | REMOVED LOT 3.04 & COMBINED W/ 3.01, BL. 5507 |
| 2-18-83 | CHANGED SIZE OF LOTS 3.01 & 3.03 |
| 12-8-82 | ALSO ADDED LOT 3.04, BL. 5507 |
| 12-8-82 | REMOVED LOT 1A & COMBINED WITH LOT 1, BL. 5504 |
| 5-10-82 | SPLIT-OFF P.O. LOT 18, ADDED TO LOT 1A, BL. 5504 |
| 1-28-81 | REMOVED LOT 3 & P.O. LOT 18 COMBINED WITH LOT 1A, BL. 5504 "TWP. OF MEDFORD - EXEMPT" |
| DATE | REVISION |
| 01-03-02 | ADDED "THE BLUFFS" SUBDIVISION BLK. 5505 LOT 1 |
| 04-18-02 | ADDED GOLDEN CLUB DRIVE AND WATERLY COURT |
| 03-27-07 | REVISED LOT 1 BLOCK 5504 |
| 11/23/09 | REVISED SEE SHEET 55.05 |
| 01/27/16 | ADDED UTILITY EASEMENT ON BLOCK 5507.01 LOT 3.04 |
| DATE | REVISION |
| 8-18-97 | ADDED LOTS 13-17, BL. 5505.01 |
| 8-5-97 | REVISED BRADDOCK'S MILL RD. AT LOT 3.01, BL. 5507.01 & LOT 2, BL. 5508 |
| 7-21-97 | ADDED SHEET 55.11 TO INCLUDE MAGNOLIA MANOR, BL. 5502.01 |
| 6-11-96 | DIGITIZED TWP. 55 |
| 5-12-95 | REVISED BLOCK 5505 |
| 3-18-94 | CHANGED BLOCK 5506.01 - ADDED WILDERNESS LAKES SEC. 2 |
| 1-14-93 | REVISED BLOCK 5506.01, LOT 13 |
| 12-10-92 | ADDED SWEET GUM COURT, BARRETT SEDGE & FALSE HEATHER WAY |
| 12-20-89 | ADD WILDERNESS & HIGH POINT DRIVES, ASTER, PEPPERBUSH CT'S. |
| 12-19-89 | ADD SLAB BRANCH RD. & TYLER CT., SHEET 55.07 |
| 3-30-89 | GENERAL REVISIONS |
| 1-3-89 | ADDED STREETS ON "SEE SHEET 55.07" |
| 1-3-89 | P/O GOTTLIEBS FIELD ROAD, VACATED ORD. #1987-8A |



TAX MAP
MEDFORD TOWNSHIP
 BURLINGTON COUNTY, NEW JERSEY
 SCALE: 1"=400' DATE: JAN., 1959
 B. HAROLD WILLS TOWNSHIP ENGINEER
 MT. HOLLY, NEW JERSEY

999 DENOTES HOUSE NUMBER

NOTES:
 1. LOTS 4A-4E, BLK. 5507; LOTS 1-4, BLK. 5507B REFER TO FINAL PLAN "TIMBER RISE SEC. 1"
 2. LOTS 4F-4O, BLK. 5507; LOTS 5-15, BLK. 5507B REFER TO FINAL PLAT SEC. II "TIMBER RISE SUBDIVISION"
 3. THE ENCLOSED NUMBERS 1 THRU 4, BLK. 5501 ARE LOT DESIGNATION OF BRADDOCK'S MILL LAKE CORP. SEC. 4.
 4. BRADDOCK'S MILL ROAD VACATED BY ORD. #1988-27 THROUGH LOTS 13.01, 13.05, 13.06, BL. 5506.01.

OVERLAP NOTE:
 RE: LOT 39 OF BLOCK 6602 & LOT 4.16 OF BLOCK 5507.01 THE OVERLAPPING LINES & DIMENSIONS SHOWN ARE PLOTTED IN ACCORDANCE WITH THE METES & BOUNDS DESCRIPTIONS APPEARING IN THE LAST DEED OF RECORD FOR EACH PARCEL & DO NOT PURPORT TO REPRESENT TITLE OR OWNERSHIP STATUS IN ANY MANNER. THESE SITUATIONS ARE SUBJECT TO SOLUTION BY THE PROPERTY OWNERS CONCERNED.

THIS SHEET IS A DIGITIZED COPY OF THE TAX MAP ORIGINALLY PREPARED BY B. HAROLD WILLS' DATE: JAN., 1959. THE ORIGINAL APPROVED MAP IS ON FILE IN THE OFFICE OF THE TOWNSHIP ENGINEER.

ALL ACREAGE GIVEN ON THIS MAP DOES NOT INCLUDE ROAD AREAS.

THIS SHEET WAS FORMALLY APPROVED ON MARCH 12, 1986 BY IVAN HATHOWITZ AND ASSIGNED SERIAL NUMBER 691

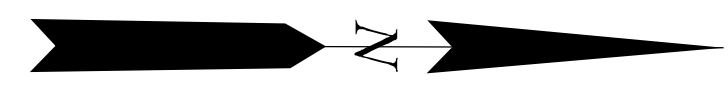
SEE SHEET 32.05

| DATE | REVISION |
|----------|---|
| 9-11-08 | DIGITIZED TAX MAP SHEET 55.01 |
| 4-22-02 | REVISED BLOCK 5505.03, LOT 1 |
| 12-16-02 | ADDED CENTENNIAL CROFT, SEC. 4 |
| 11-19-97 | CHANGED 5505.02 LOT 1 (22.75 AC.) TO LOT 1 (0.67 ARM) |
| 3-30-89 | GENERAL REVISIONS |
| 12-30-89 | ADDED CENTENNIAL LAKES, SECTION 2 |
| 12-23-87 | ADDED CENTENNIAL LAKES, SECTION 3 |



SEE SHEET 55

SEE SHEET 55.03



SEE SHEET 62

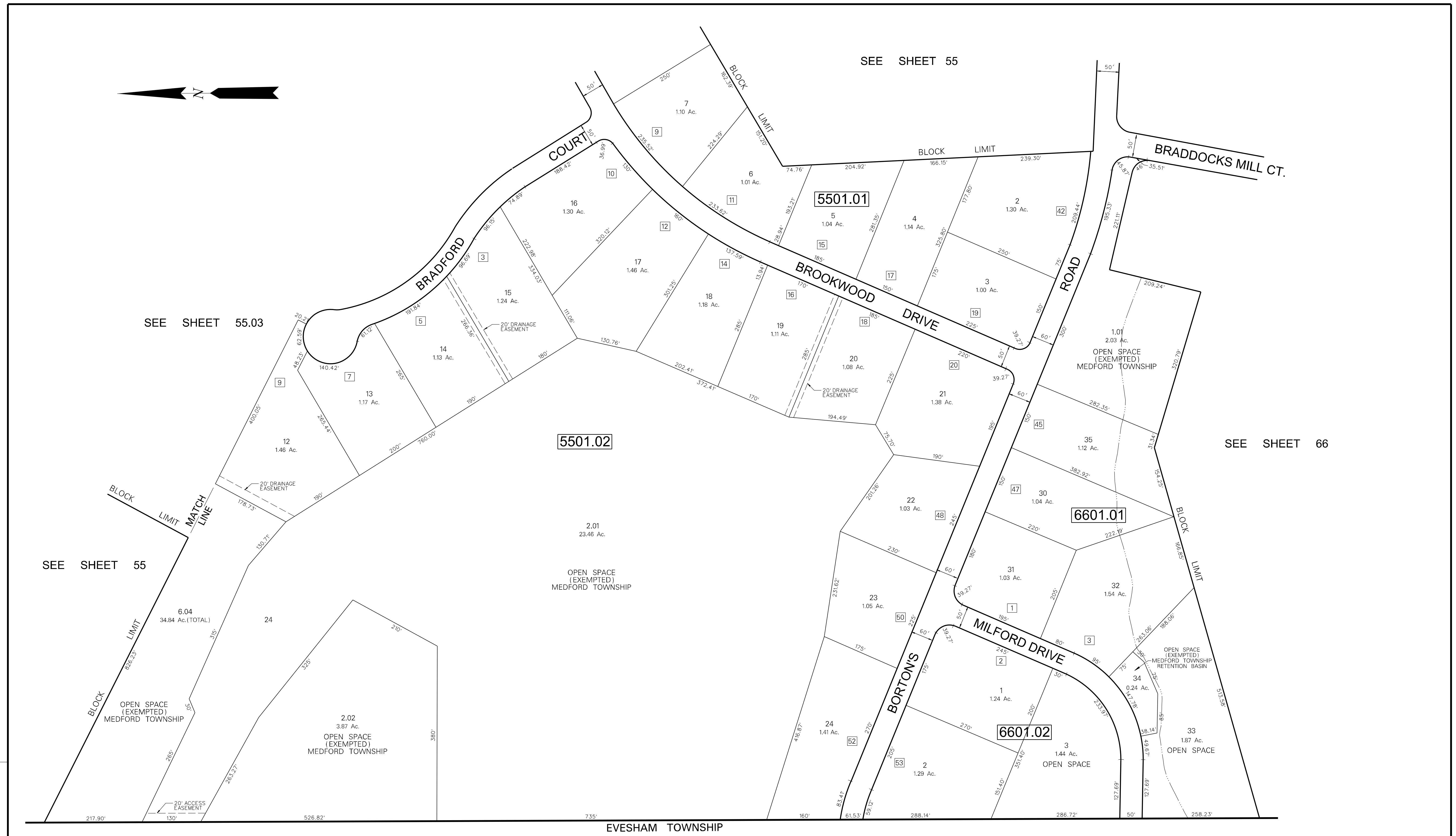
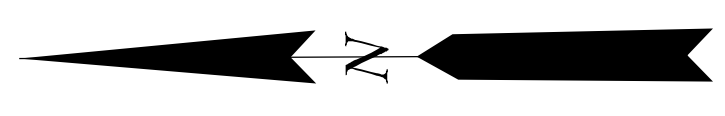
NOTES:
 [3] DENOTES ADDRESS NUMBER

ALL ACREAGE GIVEN ON THIS MAP DOES NOT INCLUDE ROAD AREAS.

THIS SHEET IS A DIGITIZED COPY OF THE TAX MAP ORIGINALLY PREPARED BY: HARRY O. BATEMAN. THE ORIGINAL IS ON FILE IN THE OFFICE OF THE TOWNSHIP ENGINEER

TAX MAP
MEDFORD TOWNSHIP
 BURLINGTON COUNTY, NEW JERSEY
 SCALE: 1"=100' DATE: SEP. 1985
 HARRY O. BATEMAN TOWNSHIP ENGINEER
 MT. LAUREL, NEW JERSEY

THIS SHEET WAS FORMALLY APPROVED ON MARCH 12, 1985 BY IVAN HAFTHOWITZ AND ASSIGNED SERIAL NUMBER 641



SEE SHEET 55

SEE SHEET 55.03

SEE SHEET 55

SEE SHEET 66

EVESHAM TOWNSHIP

NOTES:

3 DENOTES ADDRESS NUMBER

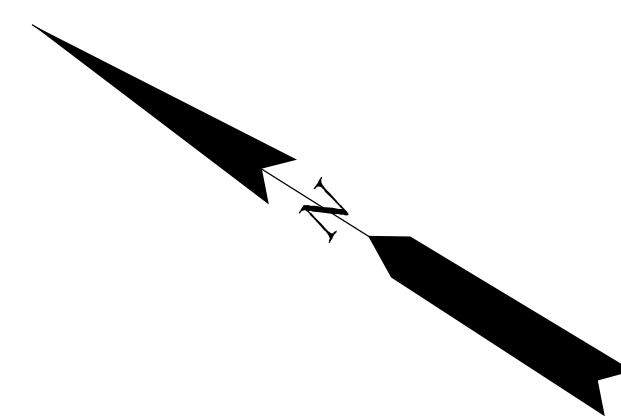
ALL ACREAGE GIVEN ON THIS MAP DOES NOT INCLUDE ROAD AREAS.

THIS SHEET IS A DIGITIZED COPY OF THE TAX MAP ORIGINALLY PREPARED BY: HARRY O. BATEMAN. THE ORIGINAL IS ON FILE IN THE OFFICE OF THE TOWNSHIP ENGINEER

TAX MAP
MEDFORD TOWNSHIP
 BURLINGTON COUNTY, NEW JERSEY
 SCALE: 1"=100' DATE: SEP. 1985
 HARRY O. BATEMAN TOWNSHIP ENGINEER
 MT. LAUREL, NEW JERSEY

THIS SHEET WAS FORMALLY APPROVED ON MARCH 12, 1985
 BY IVAN HAFTHOWITZ AND ASSIGNED SERIAL NUMBER 641

| DATE | REVISION |
|---------|-------------------------------|
| 9-11-08 | DIGITIZED TAX MAP SHEET 55.02 |
| | |
| | |
| | |



SEE SHEET 55.01

SEE SHEET 55.07

SEE SHEET 55.07

SEE SHEET 55

5501.02

6.04
34.84 Ac. (TOTAL)
OPEN SPACE
(EXEMPTED)
MEDFORD TOWNSHIP

5501.01

SEE SHEET 55.02

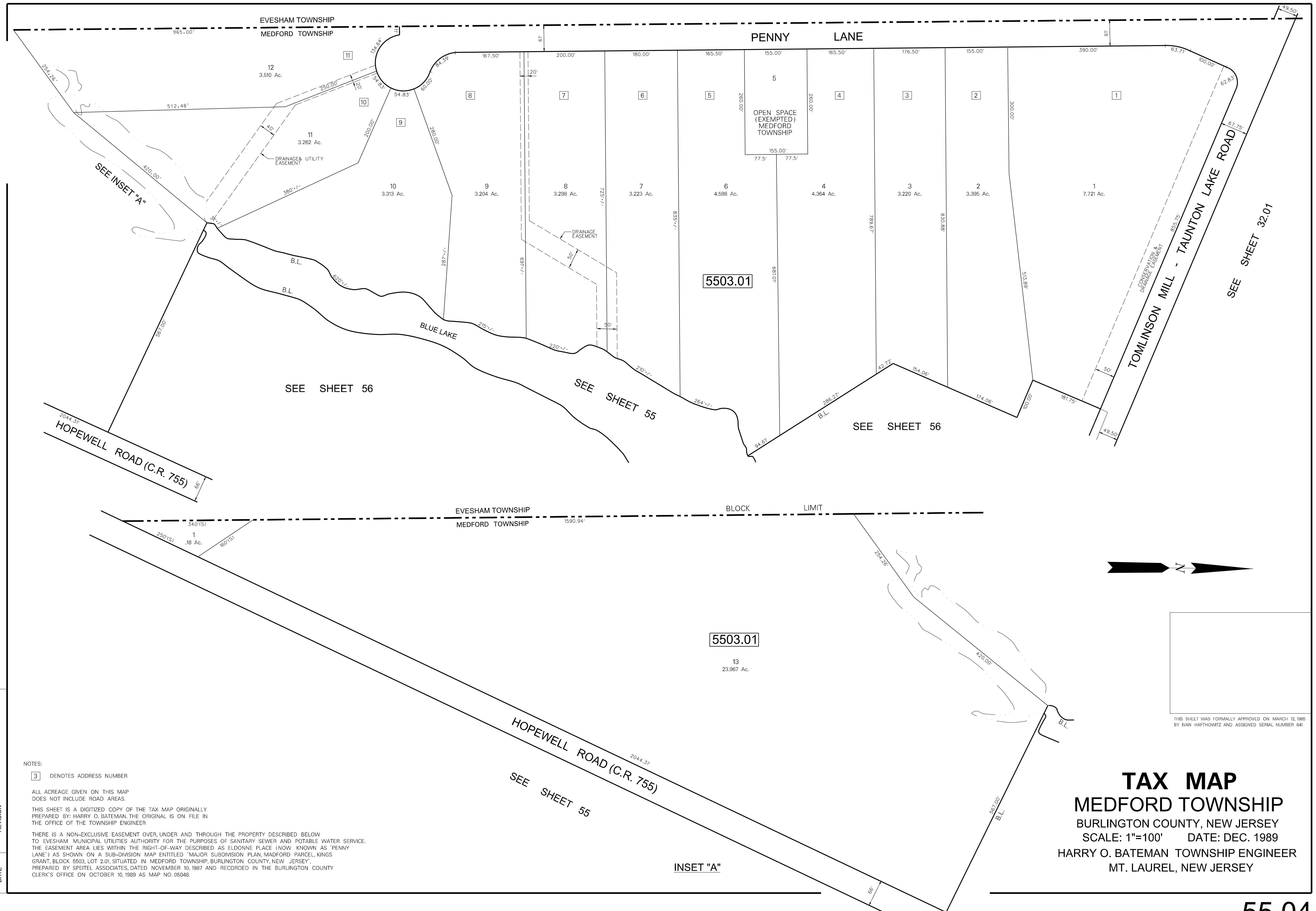
NOTES:
3 DENOTES ADDRESS NUMBER

ALL ACREAGE GIVEN ON THIS MAP
DOES NOT INCLUDE ROAD AREAS.
THIS SHEET IS A DIGITIZED COPY OF THE TAX MAP ORIGINALLY
PREPARED BY: HARRY O. BATEMAN. THE ORIGINAL IS ON FILE IN
THE OFFICE OF THE TOWNSHIP ENGINEER

TAX MAP
MEDFORD TOWNSHIP
BURLINGTON COUNTY, NEW JERSEY
SCALE: 1"=100' DATE: DEC. 1988
HARRY O. BATEMAN TOWNSHIP ENGINEER
MT. LAUREL, NEW JERSEY

THIS SHEET WAS FORMALLY APPROVED ON MARCH 12, 1985
BY IVAN HAFTHOWITZ AND ASSIGNED SERIAL NUMBER 641

| | |
|---------|-------------------------------|
| 9-11-08 | DATE |
| | REVISION |
| | DIGITIZED TAX MAP SHEET 55.03 |



SEE SHEET 32.01

SEE SHEET 56

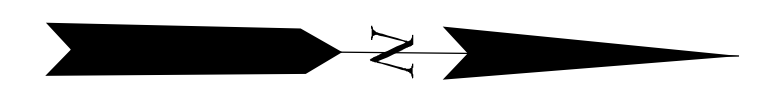
SEE SHEET 55

SEE SHEET 56

HOPEWELL ROAD (C.R. 755)

EVESHAM TOWNSHIP
MEDFORD TOWNSHIP

BLOCK LIMIT



5503.01

13
23.967 Ac.

THIS SHEET WAS FORMALLY APPROVED ON MARCH 12, 1985 BY IVAN HAFTHOWITZ AND ASSIGNED SERIAL NUMBER 641

TAX MAP
MEDFORD TOWNSHIP
 BURLINGTON COUNTY, NEW JERSEY
 SCALE: 1"=100' DATE: DEC. 1989
 HARRY O. BATEMAN TOWNSHIP ENGINEER
 MT. LAUREL, NEW JERSEY

INSET "A"

NOTES:

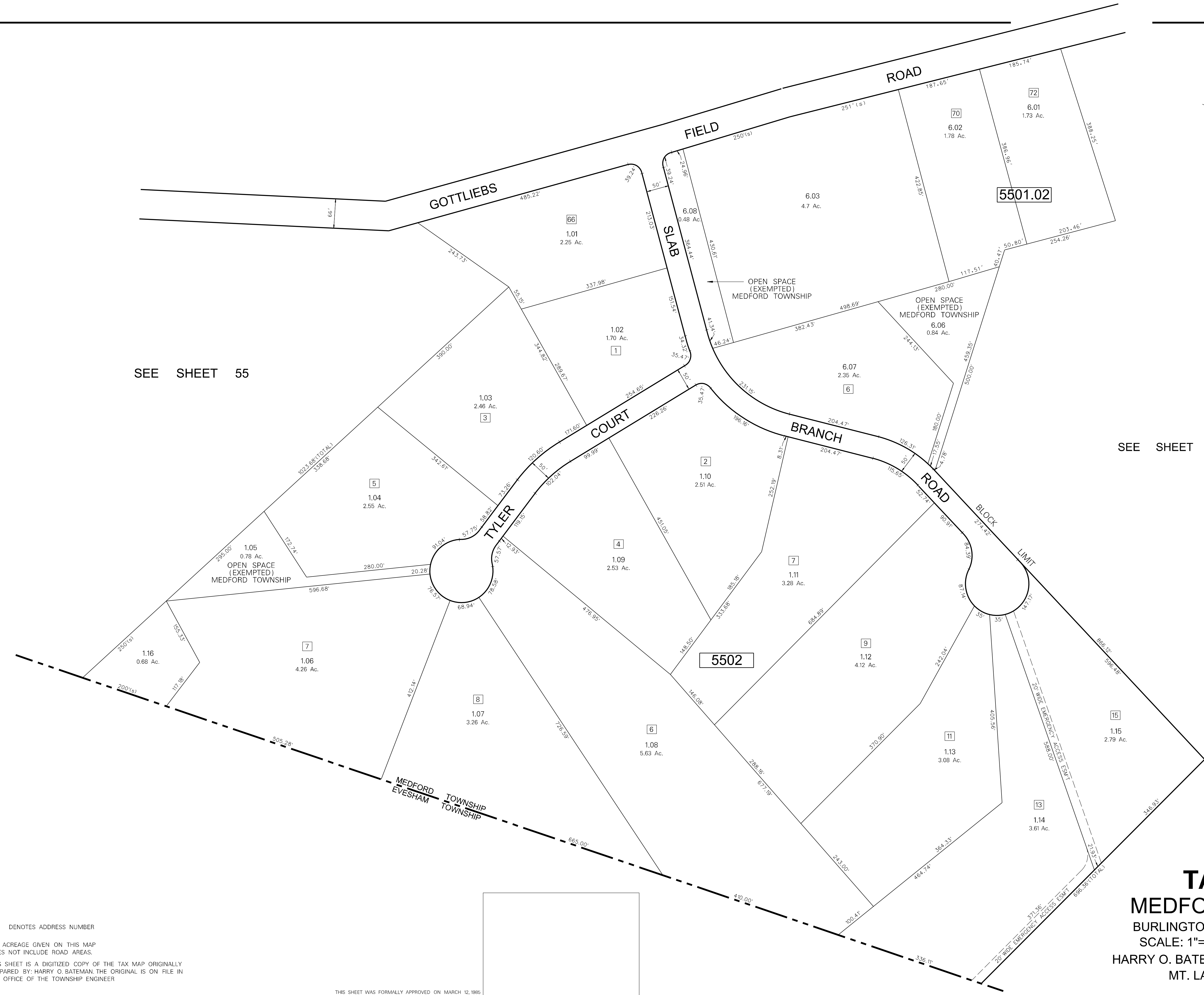
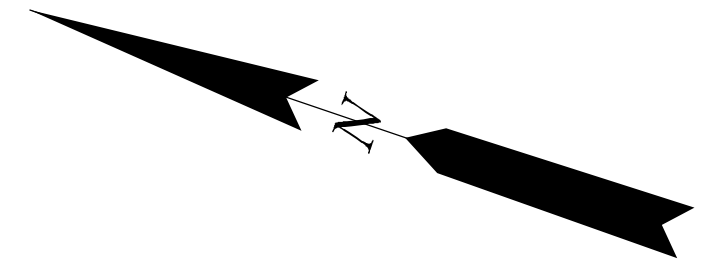
3 DENOTES ADDRESS NUMBER

ALL ACREAGE GIVEN ON THIS MAP DOES NOT INCLUDE ROAD AREAS.

THIS SHEET IS A DIGITIZED COPY OF THE TAX MAP ORIGINALLY PREPARED BY: HARRY O. BATEMAN, THE ORIGINAL IS ON FILE IN THE OFFICE OF THE TOWNSHIP ENGINEER

THERE IS A NON-EXCLUSIVE EASEMENT OVER, UNDER AND THROUGH THE PROPERTY DESCRIBED BELOW TO EVESHAM MUNICIPAL UTILITIES AUTHORITY FOR THE PURPOSES OF SANITARY SEWER AND POTABLE WATER SERVICE. THE EASEMENT AREA LIES WITHIN THE RIGHT-OF-WAY DESCRIBED AS ELDONNE PLACE (NOW KNOWN AS 'PENNY LANE') AS SHOWN ON A SUB-DIVISION MAP ENTITLED 'MAJOR SUBDIVISION PLAN, MADFORD PARCEL, KINGS GRANT, BLOCK 5503, LOT 2.01, SITUATED IN MEDFORD TOWNSHIP, BURLINGTON COUNTY, NEW JERSEY'. PREPARED BY: SPEITEL ASSOCIATES, DATED NOVEMBER 10, 1987 AND RECORDED IN THE BURLINGTON COUNTY CLERK'S OFFICE ON OCTOBER 10, 1989 AS MAP NO. 05048.

| DATE | REVISION |
|---------|-------------------------------|
| 8-11-08 | DIGITIZED TAX MAP SHEET 55.03 |
| 10-2-00 | ADDED EASEMENT NOTE TO SHEET |



SEE SHEET 55

SEE SHEET 55.03

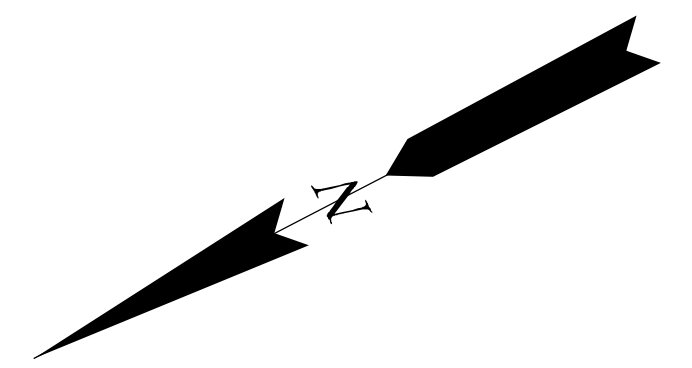
| | |
|---------|-------------------------------|
| 9-17-08 | DATE |
| | REVISION |
| | DIGITIZED TAX MAP SHEET 55.07 |

NOTES:
 [3] DENOTES ADDRESS NUMBER

ALL ACREAGE GIVEN ON THIS MAP DOES NOT INCLUDE ROAD AREAS.
 THIS SHEET IS A DIGITIZED COPY OF THE TAX MAP ORIGINALLY PREPARED BY: HARRY O. BATEMAN THE ORIGINAL IS ON FILE IN THE OFFICE OF THE TOWNSHIP ENGINEER

THIS SHEET WAS FORMALLY APPROVED ON MARCH 12, 1986 BY IVAN HAFTHOWITZ AND ASSIGNED SERIAL NUMBER 661

TAX MAP
MEDFORD TOWNSHIP
 BURLINGTON COUNTY, NEW JERSEY
 SCALE: 1"=100' DATE: DEC. 1989
 HARRY O. BATEMAN TOWNSHIP ENGINEER
 MT. LAUREL, NEW JERSEY



SEE SHEET 65.01

SEE SHEET 55.08

SEE SHEET 55

SEE SHEET 55.07

SEE SHEET 55.09

SEE SHEET 55



| DATE | REVISION |
|---------|--|
| 3-27-19 | REVISED CATAMOUNT ROAD NAME |
| 4-14-10 | 200' DEVELOPMENT BUFFER BLK. 5507.06, LOT 13 |
| 9-17-08 | DIGITIZED TAX MAP SHEET 55.08 |

NOTES:

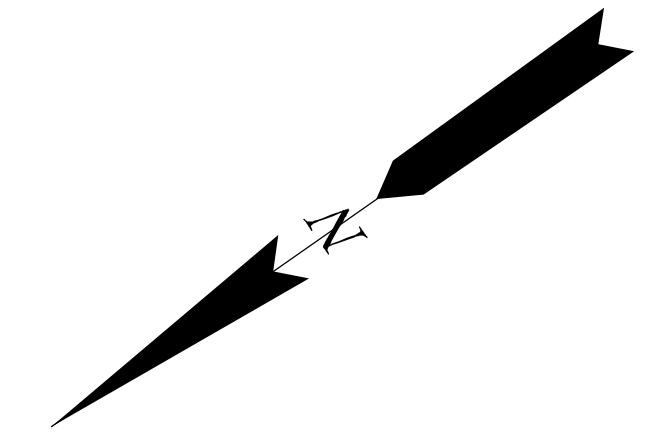
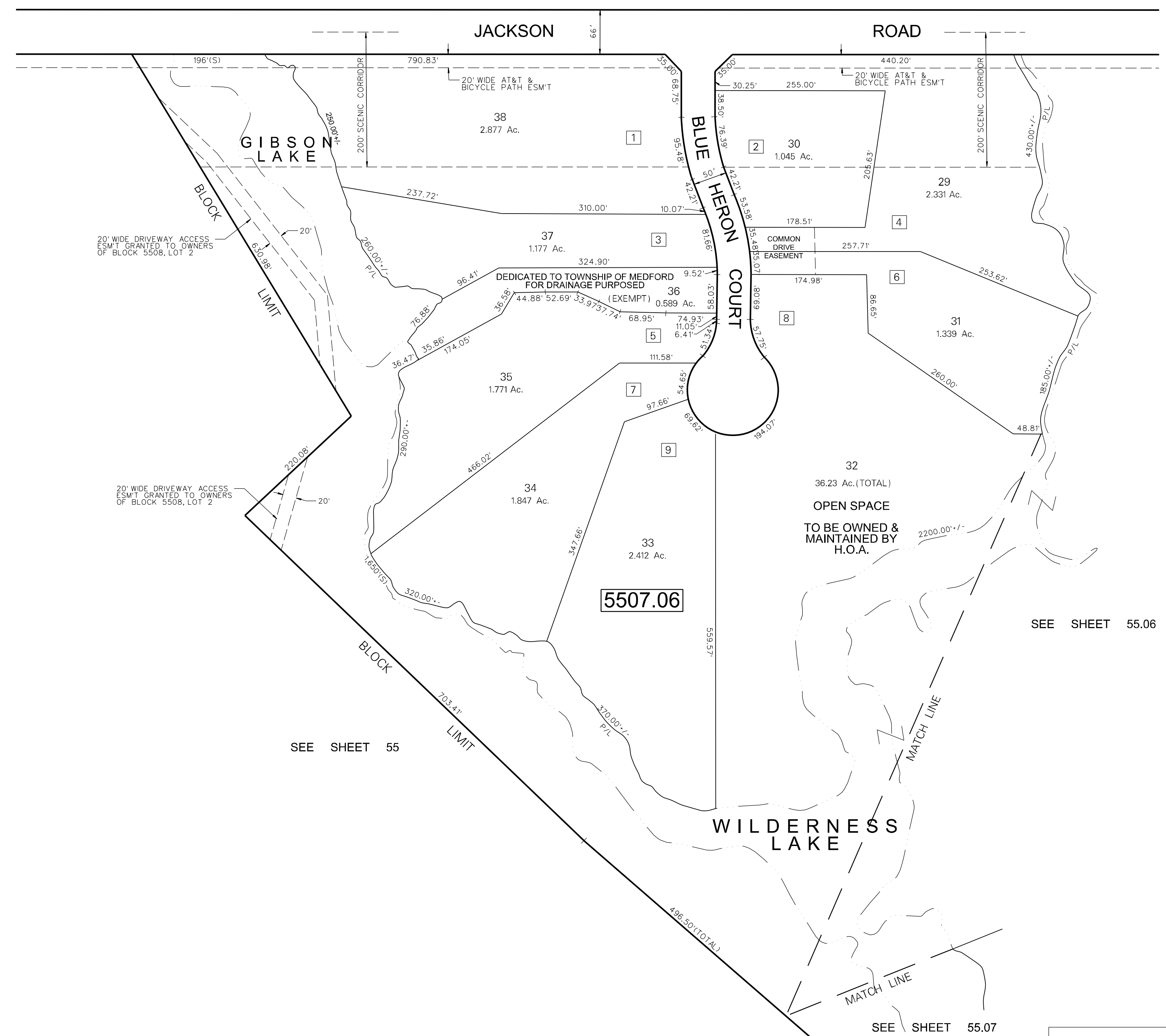
3 DENOTES ADDRESS NUMBER

ALL ACREAGE GIVEN ON THIS MAP DOES NOT INCLUDE ROAD AREAS.

THIS SHEET IS A DIGITIZED COPY OF THE TAX MAP ORIGINALLY PREPARED BY HARRY O. BATEMAN. THE ORIGINAL IS ON FILE IN THE OFFICE OF THE TOWNSHIP ENGINEER.

THIS SHEET WAS FORMALLY APPROVED ON MARCH 12, 1985 BY IVAN HAFTHOWITZ AND ASSIGNED SERIAL NUMBER 641

TAX MAP
MEDFORD TOWNSHIP
 BURLINGTON COUNTY, NEW JERSEY
 SCALE: 1"=100' DATE: DEC. 1989
 HARRY O. BATEMAN TOWNSHIP ENGINEER
 MT. LAUREL, NEW JERSEY



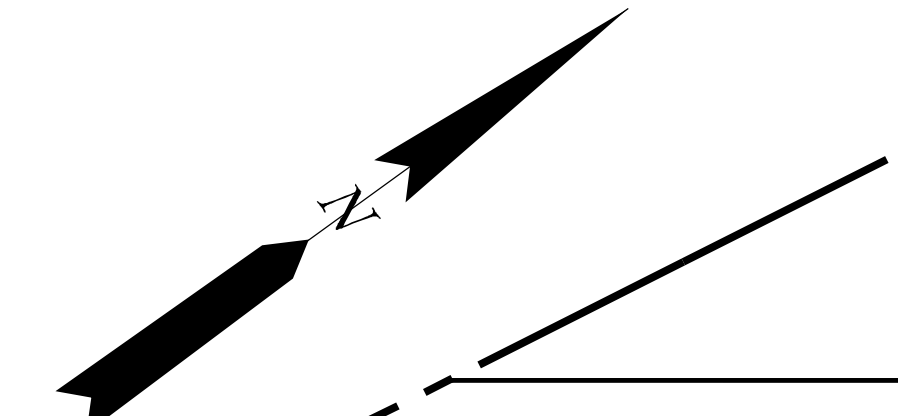
| | |
|---------|-------------------------------|
| 9-17-08 | DATE |
| | REVISION |
| | DIGITIZED TAX MAP SHEET 55.10 |

NOTES:
 [3] DENOTES ADDRESS NUMBER
 ALL ACREAGE GIVEN ON THIS MAP DOES NOT INCLUDE ROAD AREAS.
 THIS SHEET IS A DIGITIZED COPY OF THE TAX MAP ORIGINALLY PREPARED BY: JOHN T. BUTLER, THE ORIGINAL IS ON FILE IN THE OFFICE OF THE TOWNSHIP ENGINEER

THIS SHEET WAS FORMALLY APPROVED ON MARCH 12, 1985 BY IVAN HAFTHOWITZ AND ASSIGNED SERIAL NUMBER 641

TAX MAP
MEDFORD TOWNSHIP
 BURLINGTON COUNTY, NEW JERSEY
 SCALE: 1"=100' DATE: JUN. 1995
 JOHN T. BUTLER LAND SURVEYOR
 MT. LAUREL, NEW JERSEY

| DATE | NAME OF P.L.S. | LICENSE # OF P.L.S. |
|---------|-----------------------|----------------------|
| 3/24/17 | CHARLES L. WALTON JR. | N.J.P.E.&L.S. #15800 |
| | | |
| | | |
| | | |
| | | |

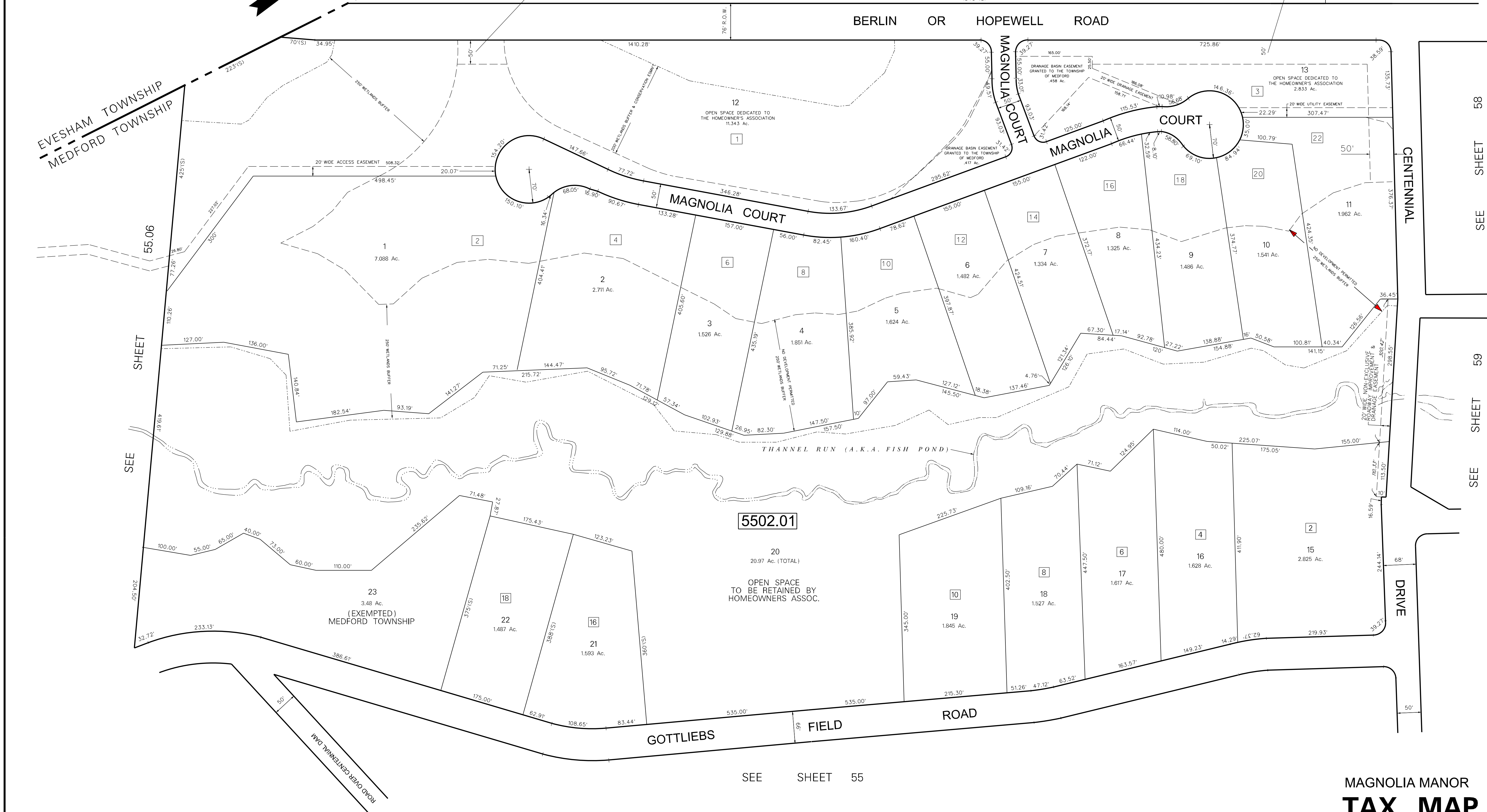


50' WIDE DEED RESTRICTED BUFFER TO REMAIN IN ITS NATURAL WOODED STATE. THIS AREA IS SPECIFICALLY RESTRICTED FROM ANY DEVELOPMENT, STRUCTURES, IMPROVEMENTS, CLEARING OR ANY OTHER CHANGES WHICH MAY AFFECT THE BUFFER IN ITS NATURAL STATE. FENCES SHALL BE PERMITTED PROVIDED THAT SAID FENCES ARE NATURAL SPLIT RAIL FENCES OR SIMILAR OPEN STYLE FENCES WHICH MAY BE LOCATED AT THE PROPERTY LINE.

50' WIDE DEED RESTRICTED BUFFER TO REMAIN IN ITS NATURAL WOODED STATE. THIS AREA IS SPECIFICALLY RESTRICTED FROM ANY DEVELOPMENT, STRUCTURES, IMPROVEMENTS, CLEARING OR ANY OTHER CHANGES WHICH MAY AFFECT THE BUFFER IN ITS NATURAL STATE. FENCES SHALL BE PERMITTED PROVIDED THAT SAID FENCES ARE NATURAL SPLIT RAIL FENCES OR SIMILAR OPEN STYLE FENCES WHICH MAY BE LOCATED AT THE PROPERTY LINE.

SEE SHEET 55.04

SEE SHEET 56



SPECIAL DEED RESTRICTION NOTE - WETLANDS BUFFERS
WETLANDS AND CONSERVATION EASEMENT
 "UNDER AND SUBJECT TO THE RESTRICTION THAT THERE SHALL BE NO CONSTRUCTION OF BUILDINGS, FENCES OR STRUCTURES WITHIN THE WETLANDS AND/OR THE 200'/250' WETLANDS BUFFER, NOR ANY DEVELOPMENT OR OTHER ACTIVITY THAT WOULD DESTROY OR ALTER THE WETLANDS, SUCH AS FILLING, DUMPING, EXCAVATING, CLEARING OR CONSTRUCTION, PROVIDED, HOWEVER THAT THIS RESTRICTION SHALL NOT BE DEEMED TO PREVENT OR PROHIBIT THE SELECTIVE THINNING OR PRUNING OF VEGETATION AND THE CREATION OF FOOTPATHS OR FENCING ON SAID RESTRICTED AREAS, SUBJECT TO AND CONSISTENT WITH THE RULES AND REGULATIONS OF THE PINELANDS COMMISSION IN EFFECT AT THE TIME THIS RESTRICTION SHALL BE DEEMED A COVENANT RUNNING WITH THE LAND, IN PERPETUITY, AND IS SPECIFICALLY ENFORCEABLE BY THE TOWNSHIP OF MEDFORD, THE PINELANDS COMMISSION AND ANY OTHER PARTY IN INTEREST."

----- WETLANDS LINE
 - - - - - WETLANDS BUFFER & CONSERVATION EASEMENT LINE

NOTE:
 ALL ACREAGE GIVEN ON THIS MAP DOES NOT INCLUDE ROAD AREAS.

THIS SHEET WAS FORMALLY APPROVED ON MARCH 12, 1985 BY IVAN HAFTHOWITZ AND ASSIGNED SERIAL NUMBER 641

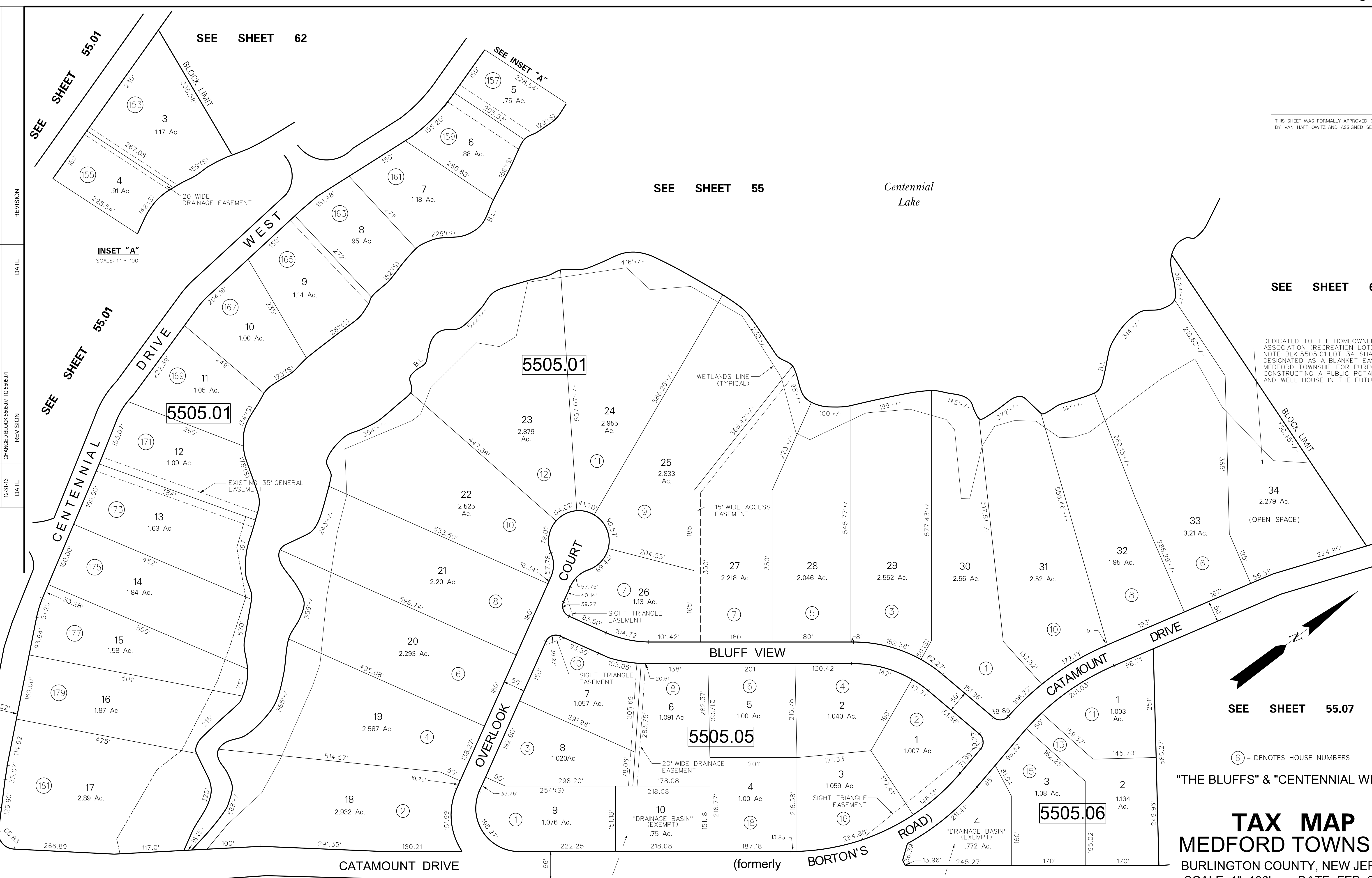
MAGNOLIA MANOR
TAX MAP
MEDFORD TOWNSHIP

BURLINGTON COUNTY, NEW JERSEY
 SCALE: 1"=100' DATE: JULY, 1997

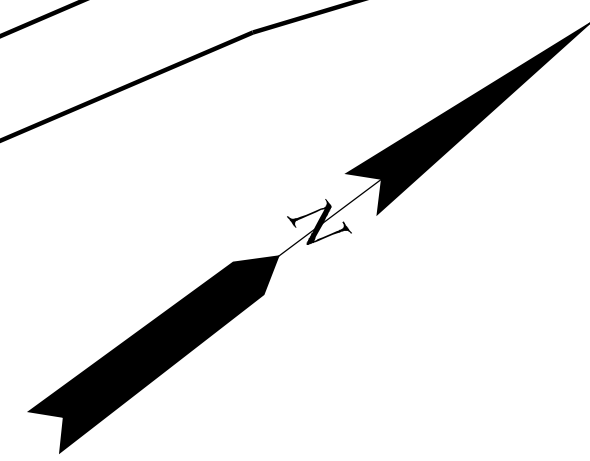
HAROLD R. CONOVER
 LICENSED LAND SURVEYOR No. 11657
 ENVIRONMENTAL RESOLUTIONS, INC.
 124 GAITHER DRIVE, SUITE 160, MT. LAUREL, NEW JERSEY

SEE SHEET 58
 SEE SHEET 59

THIS SHEET WAS FORMALLY APPROVED ON MARCH 12, 1985 BY IVAN HAFTHOWITZ AND ASSIGNED SERIAL NUMBER 641



DEDICATED TO THE HOMEOWNERS ASSOCIATION (RECREATION LOT) NOTE: BLK 5505.01 LOT 34 SHALL ALSO BE DESIGNATED AS A BLANKET EASEMENT TO MEDFORD TOWNSHIP FOR PURPOSES OF CONSTRUCTING A PUBLIC POTABLE WELL AND WELL HOUSE IN THE FUTURE.



SEE SHEET 55.07

(6) - DENOTES HOUSE NUMBERS

"THE BLUFFS" & "CENTENNIAL WEST"

TAX MAP

MEDFORD TOWNSHIP

BURLINGTON COUNTY, NEW JERSEY
SCALE: 1"=100' DATE: FEB. 2002
CHRISTOPHER J. NOLL TOWNSHIP ENGINEER

JOHN L. SCOTT
LICENSED LAND SURVEYOR No. 37957
ENVIRONMENTAL RESOLUTIONS, INC.
124 GAITHER DRIVE, SUITE 160, MT. LAUREL, NEW JERSEY

DEDICATED TO THE HOMEOWNERS ASSOCIATION BLOCK 5505.05 LOT 10 SHALL ALSO BE DESIGNATED AS A BLANKET EASEMENT TO THE TOWNSHIP OF MEDFORD FOR STRUCTURAL AND FUNCTIONAL INTEGRITY.

DEDICATED TO THE HOMEOWNERS ASSOCIATION (BLOCK 5505.06 LOT 4 SHALL ALSO BE DESIGNATED AS A BLANKET EASEMENT TO THE TOWNSHIP OF MEDFORD FOR STRUCTURAL AND FUNCTIONAL INTEGRITY.)

NOTE: ALL ACREAGE GIVEN ON THIS MAP DOES NOT INCLUDE ROAD AREAS.

| REVISION | DATE |
|----------------------------------|----------|
| 123113 | DATE |
| CHANGED BLOCK 5505.01 TO 5505.01 | REVISION |

BORTON'S ROAD

SEE SHEET 55

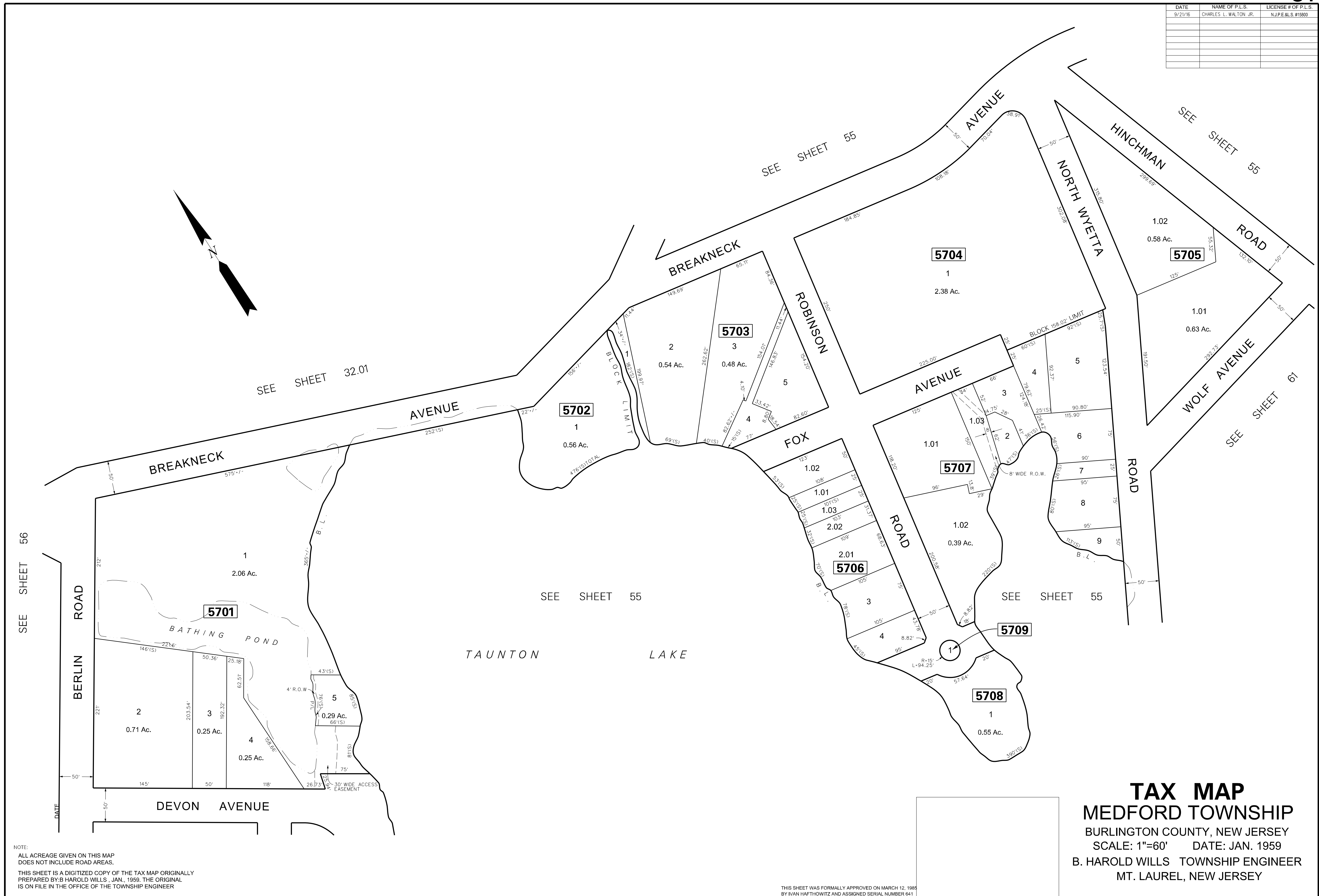
SEE SHEET 55

SEE SHEET 55.01

SEE SHEET 62

SEE SHEET 62

| DATE | NAME OF P.L.S. | LICENSE # OF P.L.S. |
|---------|-----------------------|-----------------------|
| 9/21/16 | CHARLES L. WALTON JR. | N.J.P.E.R.L.S. #15800 |
| | | |
| | | |
| | | |
| | | |

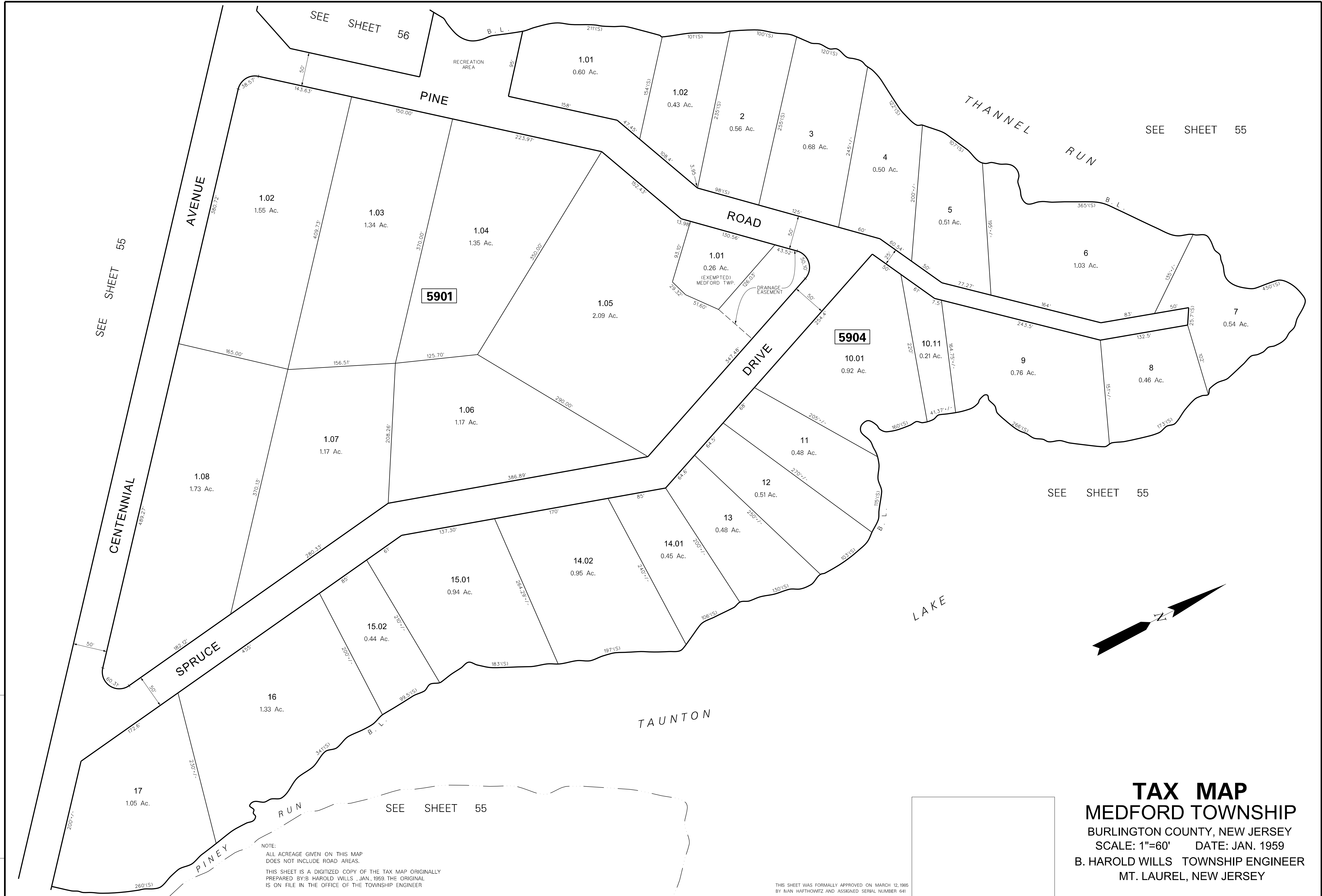


NOTE:
 ALL ACREAGE GIVEN ON THIS MAP
 DOES NOT INCLUDE ROAD AREAS.
 THIS SHEET IS A DIGITIZED COPY OF THE TAX MAP ORIGINALLY
 PREPARED BY B HAROLD WILLS, JAN., 1959. THE ORIGINAL
 IS ON FILE IN THE OFFICE OF THE TOWNSHIP ENGINEER

THIS SHEET WAS FORMALLY APPROVED ON MARCH 12, 1985
 BY IVAN HAFTHOWITZ AND ASSIGNED SERIAL NUMBER 641

TAX MAP
MEDFORD TOWNSHIP
 BURLINGTON COUNTY, NEW JERSEY
 SCALE: 1"=60' DATE: JAN. 1959
 B. HAROLD WILLS TOWNSHIP ENGINEER
 MT. LAUREL, NEW JERSEY

| NO. | DATE | REVISION |
|-----|------|----------|
| | | |
| | | |
| | | |
| | | |
| | | |
| | | |
| | | |
| | | |
| | | |

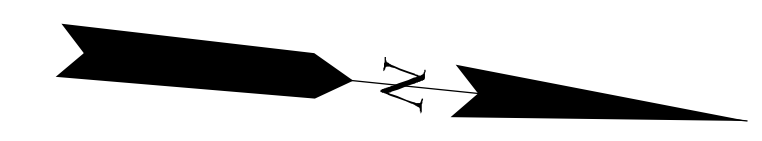
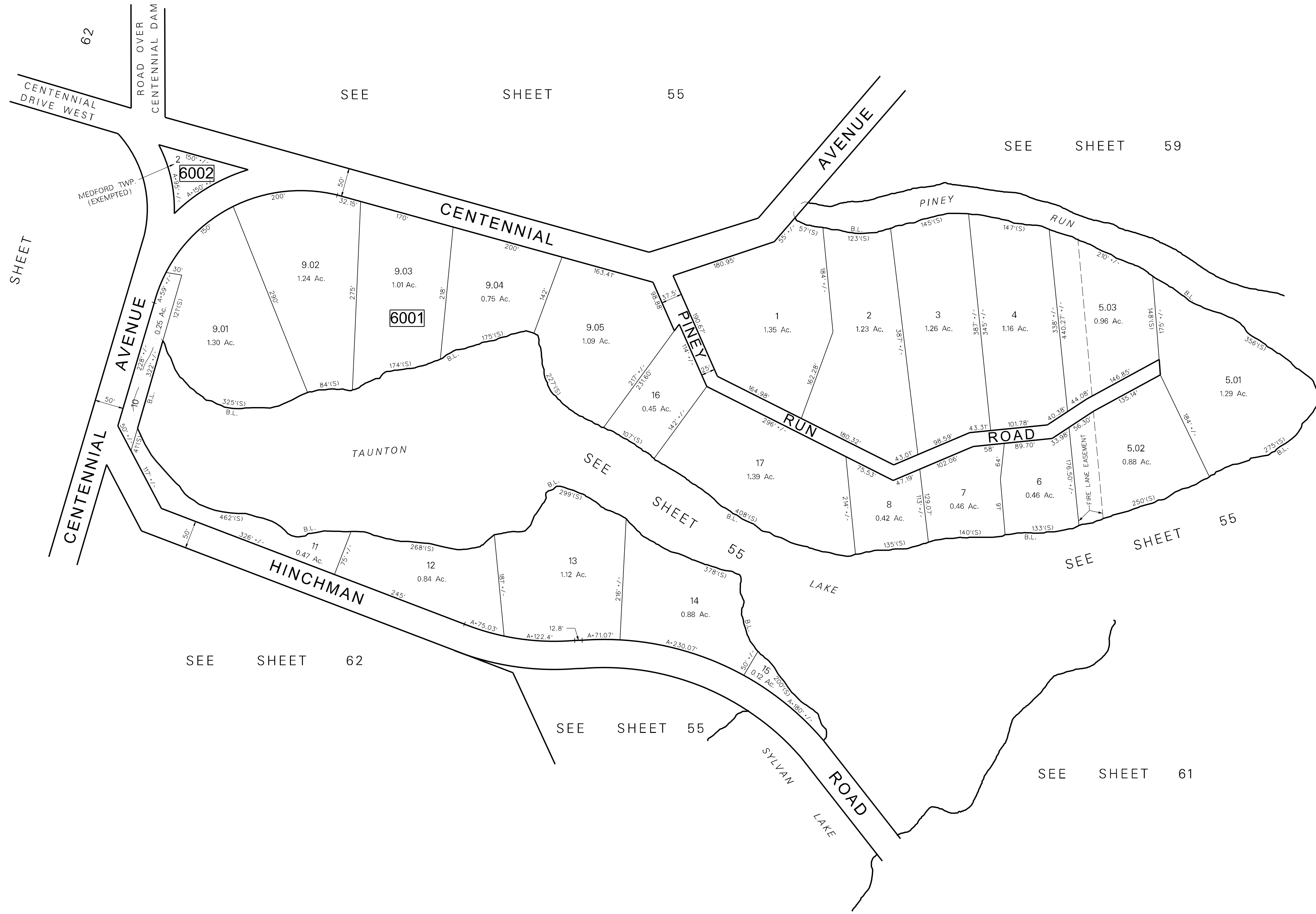


NOTE:
 ALL ACREAGE GIVEN ON THIS MAP
 DOES NOT INCLUDE ROAD AREAS.
 THIS SHEET IS A DIGITIZED COPY OF THE TAX MAP ORIGINALLY
 PREPARED BY B. HAROLD WILLS, JAN. 1959. THE ORIGINAL
 IS ON FILE IN THE OFFICE OF THE TOWNSHIP ENGINEER.

THIS SHEET WAS FORMALLY APPROVED ON MARCH 12, 1986
 BY IVAN HAFTHOWITZ AND ASSIGNED SERIAL NUMBER 641

TAX MAP
MEDFORD TOWNSHIP
 BURLINGTON COUNTY, NEW JERSEY
 SCALE: 1"=60' DATE: JAN. 1959
 B. HAROLD WILLS TOWNSHIP ENGINEER
 MT. LAUREL, NEW JERSEY

| DATE | REVISION |
|----------|---|
| 5-22-01 | GENERAL REVISIONS TO LOT 13, BLK 6001 |
| 5-22-01 | DIGITIZED TAX MAP SHEET 60 |
| 12-23-87 | SUBDIVIDED LOTS 1, 2 & 8, BLOCK 6001 |
| 9-1-83 | GENERAL REVISION BY T.W.I. |
| 5-20-77 | CHANGED ROAD DISTANCES LOT 5B, BLOCK 6001 |
| 1-13-77 | SPLIT OFF LOT 5B FROM 5, AND EXTENDED PINEY RUN RD., BLK. 6001 |
| 11-4-76 | SPLIT OFF LOT A FROM LOT 5, BLOCK 6001 |
| 2-19-76 | ENLARGED LOT 7 AREA & REDUCED LOT 6 AREA BY LOT LINE ADJUSTMENT; BLOCK 6001 |
| 6-18-73 | REVISED LOTS 3 & 4; BLOCK 6001 |



NOTE:
 PLAN OF TAUNTON LAKES, PLATE 7,
 AND SUBDIVISION OF LANDS OF TAUNTON LAKES CO.-LOT 9, BLOCK 6001.

NOTE:
 THIS SHEET IS A DIGITIZED COPY OF THE TAX MAP ORIGINALLY PREPARED
 BY B. HAROLD WILLS DATE: JAN., 1959. THE ORIGINAL APPROVED MAP IS ON
 FILE IN THE OFFICE OF THE TOWNSHIP ENGINEER.

THIS SHEET WAS FORMALLY APPROVED ON MARCH 12, 1966
 BY IVAN HAFTHOWITZ AND ASSIGNED SERIAL NUMBER 641

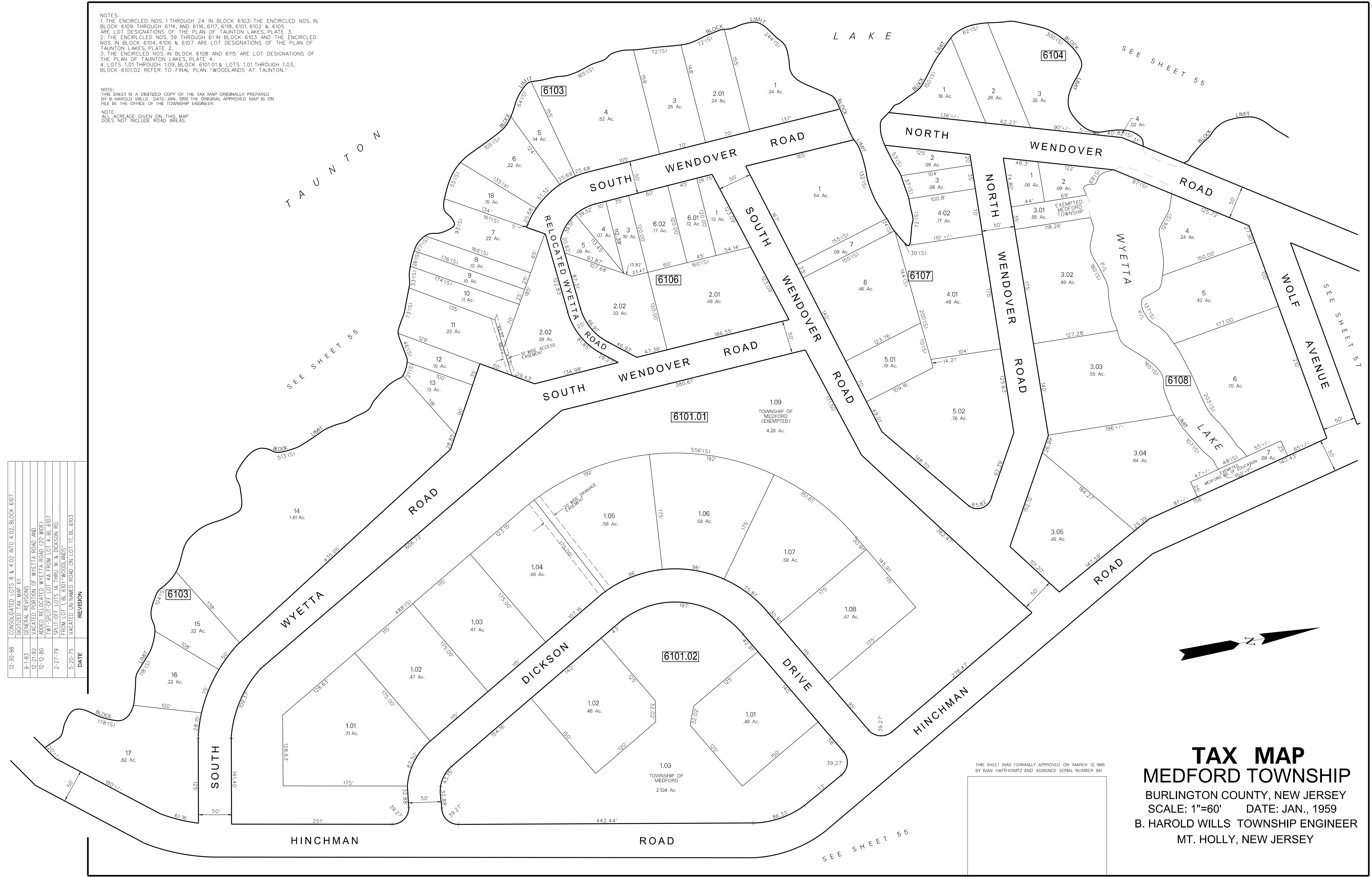
TAX MAP
MEDFORD TOWNSHIP
 BURLINGTON COUNTY, NEW JERSEY
 SCALE: 1"=100' DATE: JAN., 1959
 B. HAROLD WILLS TOWNSHIP ENGINEER
 MT. HOLLY, NEW JERSEY

NOTES:
 1. THE ENCIRCLED NOS. 1 THROUGH 24 IN BLOCK 6103; THE ENCIRCLED NOS. IN BLOCK 6109 THROUGH 6114, AND 6116, 6117, 6118, 6101, 6102 & 6105 ARE LOT DESIGNATIONS OF THE PLAN OF TAUNTON LAKES, PLATE 3.
 2. THE ENCIRCLED NOS. 39 THROUGH 61 IN BLOCK 6103; AND THE ENCIRCLED NOS. IN BLOCK 6104, 6106 & 6107 ARE LOT DESIGNATIONS OF THE PLAN OF TAUNTON LAKES, PLATE 2.
 3. THE ENCIRCLED NOS. IN BLOCK 6108 AND 6115 ARE LOT DESIGNATIONS OF THE PLAN OF TAUNTON LAKES, PLATE 4.
 4. LOTS 1.01 THROUGH 1.09, BLOCK 6101.01 & LOTS 1.01 THROUGH 1.03, BLOCK 6101.02 REFER TO FINAL PLAN "WOODLANDS AT TAUNTON."

NOTE:
 THIS SHEET IS A DIGITIZED COPY OF THE TAX MAP ORIGINALLY PREPARED BY B. HAROLD WILLS DATE: JAN. 1959. THE ORIGINAL APPROVED MAP IS ON FILE IN THE OFFICE OF THE TOWNSHIP ENGINEER.

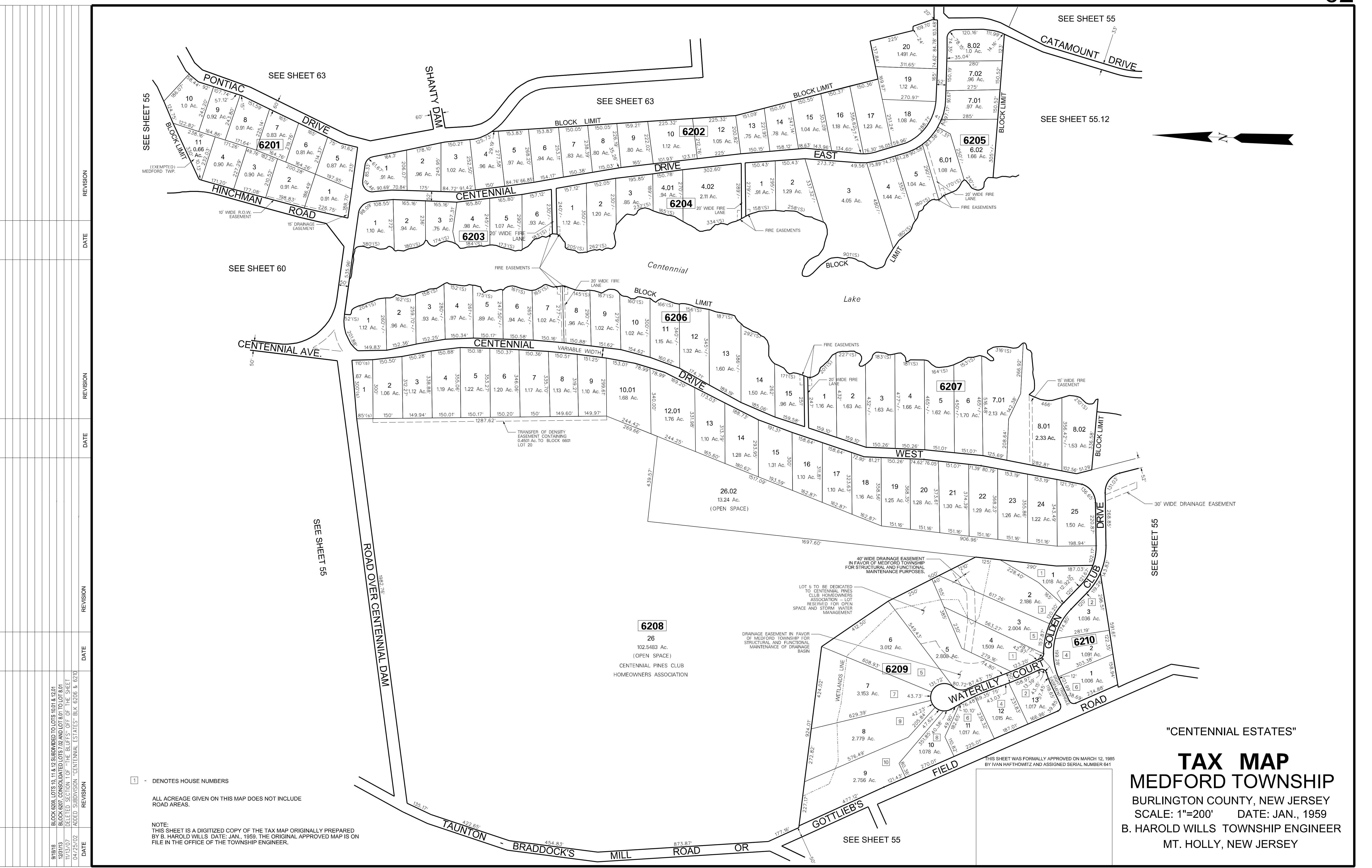
NOTE:
 ALL ACRESAGE GIVEN ON THIS MAP DOES NOT INCLUDE ROAD AREAS.

| DATE | REVISION |
|----------|--|
| 12-30-98 | CONSOLIDATED LOTS 8 & 4.02 INTO 4.02, BLOCK 6107 |
| | DIGITIZED TAX MAP 61 |
| | GENERAL REVISIONS |
| 9-1-83 | VACATED PORTION OF WYETTA ROAD AND |
| 12-21-82 | ADDED RELOCATED WYETTA ROAD (20' WIDE) |
| 12-12-80 | TWT-SPLIT-OFF LOT 4A FROM LOT 4, BL. 6107 |
| 2-27-79 | SPLIT-OFF LOTS 1A THRU 'K' & DICKSON RD. |
| | FROM LOT 1, BL. 6101 "WOODLANDS" |
| 5-20-75 | VACATED UNNAMED ROAD ON LOT 17, BL. 6103 |



THIS SHEET WAS FORMALLY APPROVED ON MARCH 12, 1985 BY IVAN HAFTHOWITZ AND ASSIGNED SERIAL NUMBER 641

TAX MAP
MEDFORD TOWNSHIP
 BURLINGTON COUNTY, NEW JERSEY
 SCALE: 1"=60' DATE: JAN., 1959
 B. HAROLD WILLS TOWNSHIP ENGINEER
 MT. HOLLY, NEW JERSEY



| REVISION | DATE | REVISION | DATE | REVISION | DATE |
|----------|------|----------|------|----------|------|
| 9/8/16 | | | | | |
| 12/31/13 | | | | | |
| 07/15/07 | | | | | |
| 04/25/02 | | | | | |

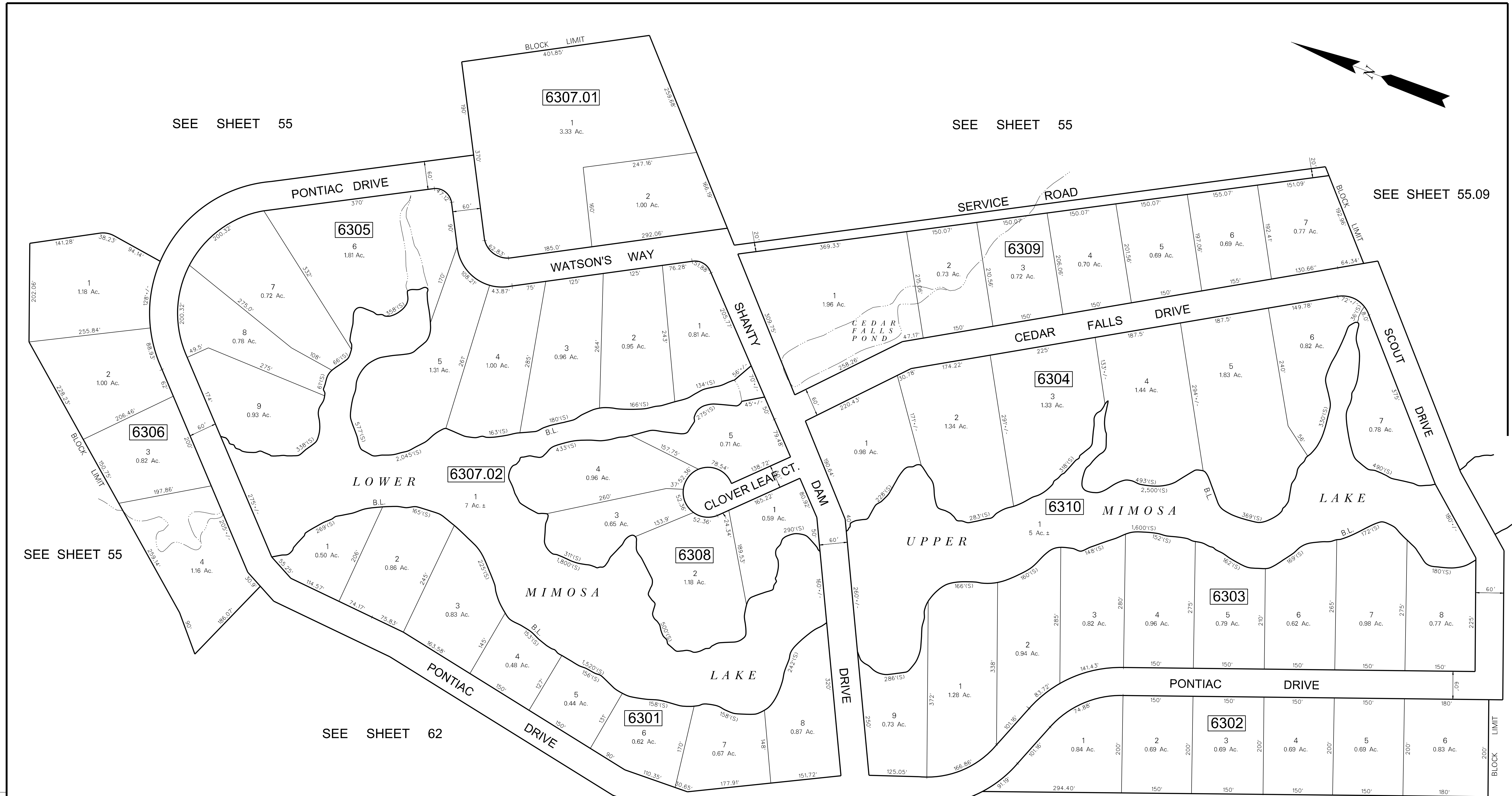
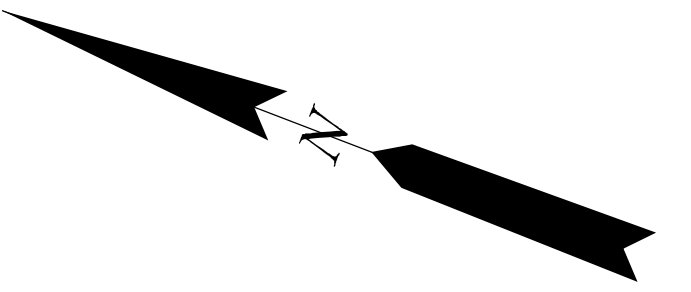
BLOCK 6208, LOTS 10, 11 & 12 SUBMITTED TO LOTS 10, 11 & 12, 01.
 BLOCK 6207, CONSOLIDATED LOTS 7, 12 AND LOT 8 TO LOT 8, 01.
 DELETED SECTION OF THE BLUFFS OF THE SHEET
 ADDED SUBDIVISION "CENTENNIAL ESTATES" BLK. 6206 & 0210

1 - DENOTES HOUSE NUMBERS
 ALL ACREAGE GIVEN ON THIS MAP DOES NOT INCLUDE ROAD AREAS.

NOTE:
 THIS SHEET IS A DIGITIZED COPY OF THE TAX MAP ORIGINALLY PREPARED BY B. HAROLD WILLS. DATE: JAN., 1959. THE ORIGINAL APPROVED MAP IS ON FILE IN THE OFFICE OF THE TOWNSHIP ENGINEER.

THIS SHEET WAS FORMALLY APPROVED ON MARCH 12, 1985 BY IVAN HAFTHOWITZ AND ASSIGNED SERIAL NUMBER 641

"CENTENNIAL ESTATES"
TAX MAP
MEDFORD TOWNSHIP
 BURLINGTON COUNTY, NEW JERSEY
 SCALE: 1"=200' DATE: JAN., 1959
 B. HAROLD WILLS TOWNSHIP ENGINEER
 MT. HOLLY, NEW JERSEY



SEE SHEET 55

SEE SHEET 55

SEE SHEET 55.09

SEE SHEET 55

SEE SHEET 62

SEE SHEET 62

| | |
|---------|----------------------------|
| 9-25-08 | DATE |
| | REVISION |
| | DIGITIZED TAX MAP SHEET 63 |

NOTES:

3 DENOTES ADDRESS NUMBER

ALL ACREAGE GIVEN ON THIS MAP DOES NOT INCLUDE ROAD AREAS.

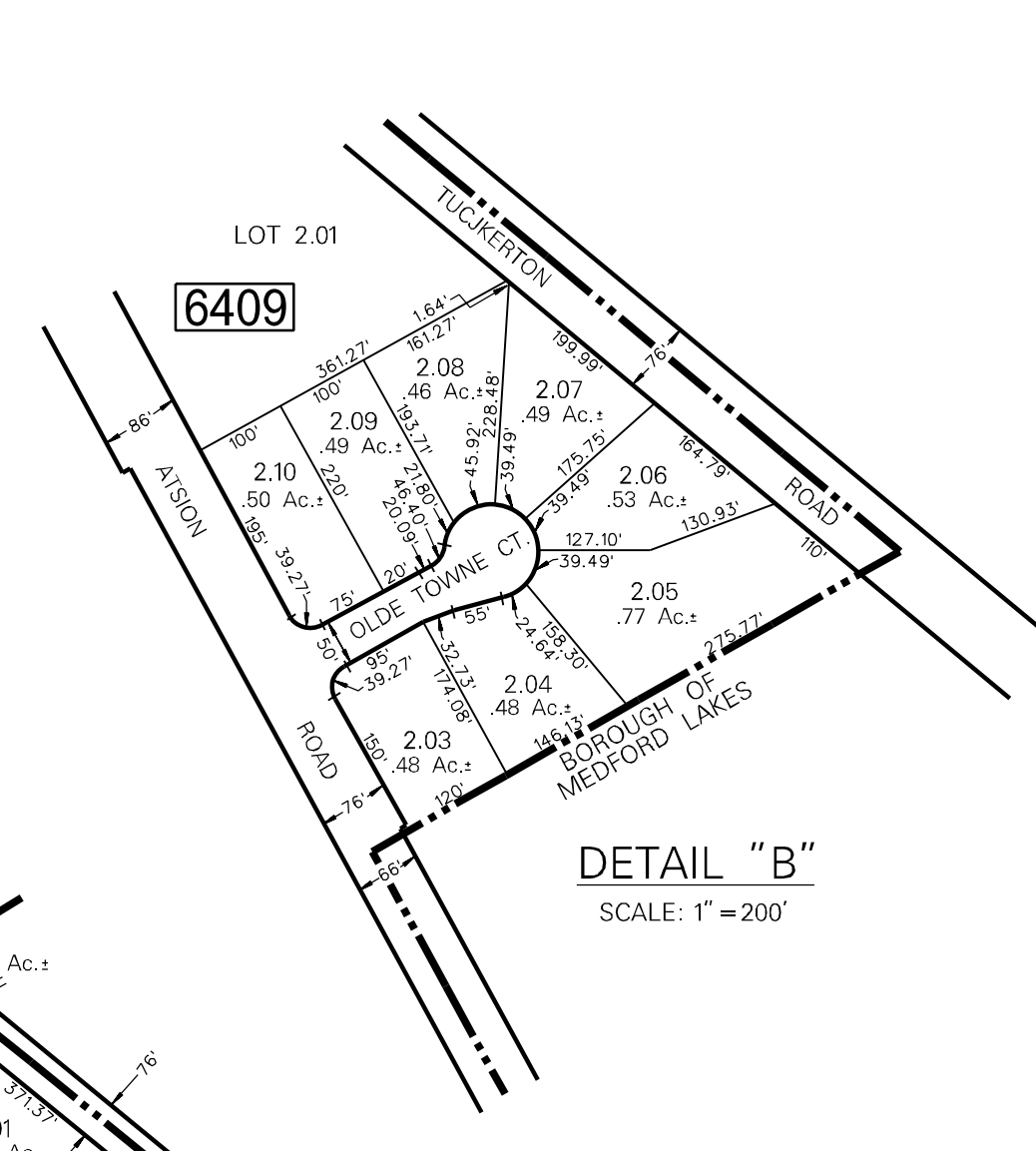
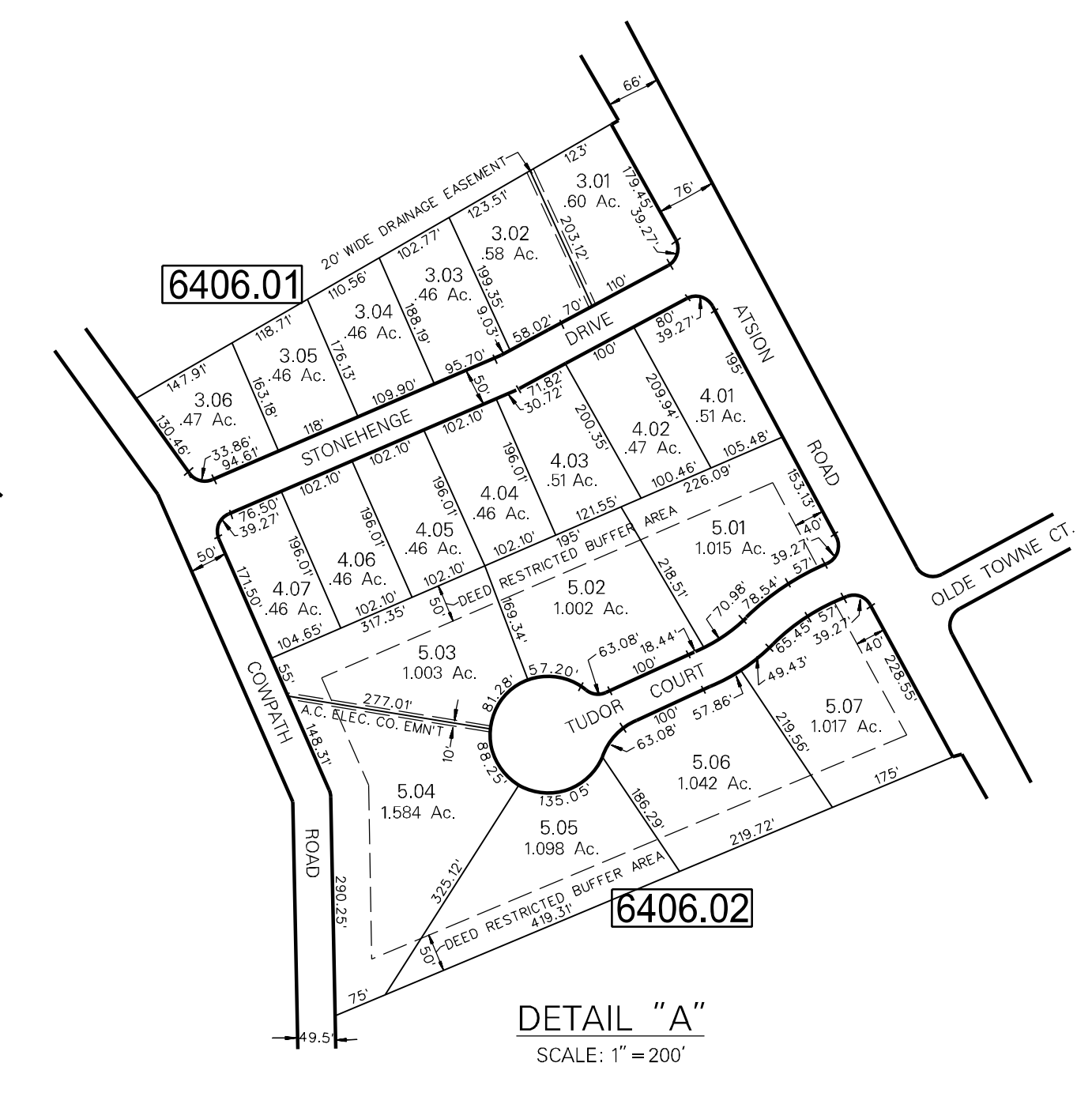
THIS SHEET IS A DIGITIZED COPY OF THE TAX MAP ORIGINALLY PREPARED BY: B. HAROLD WILLS. THE ORIGINAL IS ON FILE IN THE OFFICE OF THE TOWNSHIP ENGINEER

THIS SHEET WAS FORMALLY APPROVED ON MARCH 12, 1985 BY IVAN HAFTHOWITZ AND ASSIGNED SERIAL NUMBER 641

TAX MAP
MEDFORD TOWNSHIP
 BURLINGTON COUNTY, NEW JERSEY
 SCALE: 1"=100' DATE: JAN. 1959
 B. HAROLD WILLS TOWNSHIP ENGINEER
 MT. LAUREL, NEW JERSEY

| DATE | REVISION | DATE | REVISION | DATE | REVISION | | |
|----------|---|----------|--|----------|--|----------|---|
| 11-4-76 | SPLIT-OFF LOTS 3A-3E FROM LOT 3 & LOTS 4A-4F FROM LOT 4, B.LK. 6406; STONEHENGE, VACATED BRIDLE PATH BY ORD.; SEE NOTE | 1-29-79 | SPLIT-OFF LOTS 5A THRU 5F FROM LOT 5 "KINGSWOOD", B.LK. 6406 | 10-3-85 | DELETED P/O BRADDOCK'S MILL ROAD, 5-6-86 | | |
| 10-29-76 | REVISED SIZES OF LOTS 80, B.LK. 6406 | 1-22-79 | SPLIT-OFF LOT 8E FROM LOT 8B, B.LK. 6406 | 10-3-85 | DEL. WELLINGTON WOODS-SEC. 1, ADD. SHT. 64.04 - ADD. SECT. II | | |
| 10-22-76 | SPLIT-OFF LOT 80 FROM LOT 8C, B.LK. 6406 | 8-10-78 | SPLIT-OFF LOT 1A FROM LOT 1B, B.LK. 6405 | 11-20-84 | ADDED WELLINGTON WOODS SEC. 1, B.LK. 6401 & 6402 | | |
| 2-11-76 | REV. LOTS 9, 11, 12, 13 - B.LK. 6405, ACCORDING TO DEEDS | 5-17-78 | SPLIT-OFF FROM LOTS 10, 11, B.LK. 6405, LOTS 1 & 2, B.LK. 6405A - ADDED ONTO LOT 9, B.LK. 6405 | 11-7-83 | DELETED INDUSTRIAL BLVD., ADDED POINTE VIEW DRIVE, ADDED SHEET 64.03 | | |
| 12-19-74 | B.LK. 6403, LOT 1A WAS LOT 1; LOT 1 WAS LOT 1A | 2-21-78 | SPLIT-OFF LOT 2A FROM LOT 2, B.LK. 6407 | 9-1-83 | GENERAL REVISIONS | | |
| 11-6-74 | SPLIT-OFF LOT 2B FROM LOT 2, B.LK. 6407 & LOT 2B | 11-16-82 | SPLIT-OFF LOTS 2C THRU 2I, B.LK. 6409 FROM LOT 2B, B.LK. 6409 | 5-25-83 | ADDED STONEHENGE DR. & TUDOR CT. TO 400' SCALE PLAN & B.LK. NO'S | | |
| 6-12-74 | SPLIT-OFF LOT 1B FROM LOT 1, B.LK. 6403 | 12-28-77 | ADDED ON 10' LOT 10 FROM LOT 8, B.LK. 6405 & REV. SIZE OF REMAINING P/O LOT 8, B.LK. 6405 | 1-18-83 | ADDED "TWP. OF MEDFORD - EXEMPTED" LOT 7, B.LK. 6405 | | |
| 7-9-73 | SPLIT-OFF LOTS 6A, 6B, 6C, 6D, 6E, 6F, 6G, 6H, 6I, 6J, 6K, 6L, 6M, 6N, 6O, 6P, 6Q, 6R, 6S, 6T, 6U, 6V, 6W, 6X, 6Y, 6Z, 6AA, 6AB, 6AC, 6AD, 6AE, 6AF, 6AG, 6AH, 6AI, 6AJ, 6AK, 6AL, 6AM, 6AN, 6AO, 6AP, 6AQ, 6AR, 6AS, 6AT, 6AU, 6AV, 6AW, 6AX, 6AY, 6AZ, 6BA, 6BB, 6BC, 6BD, 6BE, 6BF, 6BG, 6BH, 6BI, 6BJ, 6BK, 6BL, 6BM, 6BN, 6BO, 6BP, 6BQ, 6BR, 6BS, 6BT, 6BU, 6BV, 6BW, 6BX, 6BY, 6BZ, 6CA, 6CB, 6CC, 6CD, 6CE, 6CF, 6CG, 6CH, 6CI, 6CJ, 6CK, 6CL, 6CM, 6CN, 6CO, 6CP, 6CQ, 6CR, 6CS, 6CT, 6CU, 6CV, 6CW, 6CX, 6CY, 6CZ, 6DA, 6DB, 6DC, 6DD, 6DE, 6DF, 6DG, 6DH, 6DI, 6DJ, 6DK, 6DL, 6DM, 6DN, 6DO, 6DP, 6DQ, 6DR, 6DS, 6DT, 6DU, 6DV, 6DW, 6DX, 6DY, 6DZ, 6EA, 6EB, 6EC, 6ED, 6EE, 6EF, 6EG, 6EH, 6EI, 6EJ, 6EK, 6EL, 6EM, 6EN, 6EO, 6EP, 6EQ, 6ER, 6ES, 6ET, 6EU, 6EV, 6EW, 6EX, 6EY, 6EZ, 6FA, 6FB, 6FC, 6FD, 6FE, 6FF, 6FG, 6FH, 6FI, 6FJ, 6FK, 6FL, 6FM, 6FN, 6FO, 6FP, 6FQ, 6FR, 6FS, 6FT, 6FU, 6FV, 6FW, 6FX, 6FY, 6FZ, 6GA, 6GB, 6GC, 6GD, 6GE, 6GF, 6GG, 6GH, 6GI, 6GJ, 6GK, 6GL, 6GM, 6GN, 6GO, 6GP, 6GQ, 6GR, 6GS, 6GT, 6GU, 6GV, 6GW, 6GX, 6GY, 6GZ, 6HA, 6HB, 6HC, 6HD, 6HE, 6HF, 6HG, 6HH, 6HI, 6HJ, 6HK, 6HL, 6HM, 6HN, 6HO, 6HP, 6HQ, 6HR, 6HS, 6HT, 6HU, 6HV, 6HW, 6HX, 6HY, 6HZ, 6IA, 6IB, 6IC, 6ID, 6IE, 6IF, 6IG, 6IH, 6II, 6IJ, 6IK, 6IL, 6IM, 6IN, 6IO, 6IP, 6IQ, 6IR, 6IS, 6IT, 6IU, 6IV, 6IW, 6IX, 6IY, 6IZ, 6JA, 6JB, 6JC, 6JD, 6JE, 6JF, 6JG, 6JH, 6JI, 6JJ, 6JK, 6JL, 6JM, 6JN, 6JO, 6JP, 6JQ, 6JR, 6JS, 6JT, 6JU, 6JV, 6JW, 6JX, 6JY, 6JZ, 6KA, 6KB, 6KC, 6KD, 6KE, 6KF, 6KG, 6KH, 6KI, 6KJ, 6KL, 6KM, 6KN, 6KO, 6KP, 6KQ, 6KR, 6KS, 6KT, 6KU, 6KV, 6KW, 6KX, 6KY, 6KZ, 6LA, 6LB, 6LC, 6LD, 6LE, 6LF, 6LG, 6LH, 6LI, 6LJ, 6LK, 6LL, 6LM, 6LN, 6LO, 6LP, 6LQ, 6LR, 6LS, 6LT, 6LU, 6LV, 6LW, 6LX, 6LY, 6LZ, 6MA, 6MB, 6MC, 6MD, 6ME, 6MF, 6MG, 6MH, 6MI, 6MJ, 6MK, 6ML, 6MM, 6MN, 6MO, 6MP, 6MQ, 6MR, 6MS, 6MT, 6MU, 6MV, 6MW, 6MX, 6MY, 6MZ, 6NA, 6NB, 6NC, 6ND, 6NE, 6NF, 6NG, 6NH, 6NI, 6NJ, 6NK, 6NL, 6NM, 6NO, 6NP, 6NQ, 6NR, 6NS, 6NT, 6NU, 6NV, 6NW, 6NX, 6NY, 6NZ, 6OA, 6OB, 6OC, 6OD, 6OE, 6OF, 6OG, 6OH, 6OI, 6OJ, 6OK, 6OL, 6OM, 6ON, 6OO, 6OP, 6OQ, 6OR, 6OS, 6OT, 6OU, 6OV, 6OW, 6OX, 6OY, 6OZ, 6PA, 6PB, 6PC, 6PD, 6PE, 6PF, 6PG, 6PH, 6PI, 6PJ, 6PK, 6PL, 6PM, 6PN, 6PO, 6PP, 6PQ, 6PR, 6PS, 6PT, 6PU, 6PV, 6PW, 6PX, 6PY, 6PZ, 6QA, 6QB, 6QC, 6QD, 6QE, 6QF, 6QG, 6QH, 6QI, 6QJ, 6QK, 6QL, 6QM, 6QN, 6QO, 6QP, 6QQ, 6QR, 6QS, 6QT, 6QU, 6QV, 6QW, 6QX, 6QY, 6QZ, 6RA, 6RB, 6RC, 6RD, 6RE, 6RF, 6RG, 6RH, 6RI, 6RJ, 6RK, 6RL, 6RM, 6RN, 6RO, 6RP, 6RQ, 6RR, 6RS, 6RT, 6RU, 6RV, 6RW, 6RX, 6RY, 6RZ, 6SA, 6SB, 6SC, 6SD, 6SE, 6SF, 6SG, 6SH, 6SI, 6SJ, 6SK, 6SL, 6SM, 6SN, 6SO, 6SP, 6SQ, 6SR, 6SS, 6ST, 6SU, 6SV, 6SW, 6SX, 6SY, 6SZ, 6TA, 6TB, 6TC, 6TD, 6TE, 6TF, 6TG, 6TH, 6TI, 6TJ, 6TK, 6TL, 6TM, 6TN, 6TO, 6TP, 6TQ, 6TR, 6TS, 6TT, 6TU, 6TV, 6TW, 6TX, 6TY, 6TZ, 6UA, 6UB, 6UC, 6UD, 6UE, 6UF, 6UG, 6UH, 6UI, 6UJ, 6UK, 6UL, 6UM, 6UN, 6UO, 6UP, 6UQ, 6UR, 6US, 6UT, 6UU, 6UV, 6UW, 6UX, 6UY, 6UZ, 6VA, 6VB, 6VC, 6VD, 6VE, 6VF, 6VG, 6VH, 6VI, 6VJ, 6VK, 6VL, 6VM, 6VN, 6VO, 6VP, 6VQ, 6VR, 6VS, 6VT, 6VU, 6VV, 6VW, 6VX, 6VY, 6VZ, 6WA, 6WB, 6WC, 6WD, 6WE, 6WF, 6WG, 6WH, 6WI, 6WJ, 6WK, 6WL, 6WM, 6WN, 6WO, 6WP, 6WQ, 6WR, 6WS, 6WT, 6WU, 6WV, 6WW, 6WX, 6WY, 6WZ, 6XA, 6XB, 6XC, 6XD, 6XE, 6XF, 6XG, 6XH, 6XI, 6XJ, 6XK, 6XL, 6XM, 6XN, 6XO, 6XP, 6XQ, 6XR, 6XS, 6XT, 6XU, 6XV, 6XW, 6XX, 6XY, 6XZ, 6YA, 6YB, 6YC, 6YD, 6YE, 6YF, 6YG, 6YH, 6YI, 6YJ, 6YK, 6YL, 6YM, 6YN, 6YO, 6YP, 6YQ, 6YR, 6YS, 6YT, 6YU, 6YV, 6YW, 6YX, 6YY, 6YZ, 6ZA, 6ZB, 6ZC, 6ZD, 6ZE, 6ZF, 6ZG, 6ZH, 6ZI, 6ZJ, 6ZK, 6ZL, 6ZM, 6ZN, 6ZO, 6ZP, 6ZQ, 6ZR, 6ZS, 6ZT, 6ZU, 6ZV, 6ZW, 6ZX, 6ZY, 6ZZ | 10-20-88 | GENERAL REVISIONS; B.LK. 6401, 6402, 6403 | 11-2-88 | SPLIT-OFF LOT 7 FROM LOT 7, B.LK. 6404 | 12-24-87 | SUBDIVIDED LOTS 3A4 INTO 3.02 & REV. LOT 4.02, B.LK. 6404 |
| 10-25-71 | ADDED ADDITIONAL ACRES TO LOT 2, B.LK. 6402 | 6-20-77 | ADDED ADDITIONAL ACRES TO LOT 2, B.LK. 6402 | 12-24-87 | ADDED WETHERSFIELD SECT. 2 & ADDED SHEET 64.07 | 12-24-87 | ADDED WETHERSFIELD SECT. 2 & ADDED SHEET 64.07 |
| 10-25-71 | RD. WIDENED LOT 8, B.LK. 6406, AS REQUIRED BY DEED | 6-20-77 | ADDED ADDITIONAL ACRES TO LOT 2, B.LK. 6402 | 11-2-86 | DEL. WELLINGTON WOODS - SECT. 3, ADD. SHT. 64.06 - ADD. SECT. 3 | 11-2-86 | DEL. WELLINGTON WOODS - SECT. 3, ADD. SHT. 64.06 - ADD. SECT. 3 |

| DATE | REVISION | DATE | REVISION |
|----------|---|----------|--|
| 12-28-06 | ADDED DEED RESTRICTION BUFFER AREA BLOCK 6406 | 03-28-06 | ADDED HOUSE NUMBER LOT 13.01, B.LK. 6406.02 |
| 03-28-06 | ADDED HOUSE NUMBER LOT 13.01, B.LK. 6406.02 | 03-14-07 | REVISED LOT 2.01 BLOCK 6402 |
| 03-14-07 | REVISED LOT 2.01 BLOCK 6402 | 08-17-07 | REVISED B.LK. 6405.02, 6405.03 & 6405.04 |
| 08-17-07 | REVISED B.LK. 6405.02, 6405.03 & 6405.04 | 11-08-07 | SUBDIVIDED LOT 12 BLOCK 6406.02 INTO LOTS 12.01 & 12.02 |
| 11-08-07 | SUBDIVIDED LOT 12 BLOCK 6406.02 INTO LOTS 12.01 & 12.02 | 01-17-11 | REVISED LOT 4, BLOCK 6407 |
| 01-17-11 | REVISED LOT 4, BLOCK 6407 | 03-18-15 | ADDED LOT NO. TO BLOCK 6406.01 LOT 2.01 |
| 03-18-15 | ADDED LOT NO. TO BLOCK 6406.01 LOT 2.01 | 01-27-16 | SUBDIVIDED B.LK. 6406.02 INTO LOTS 7.01 & 7.02 AND B.LK. 6406.01 INTO LOTS 2.01 & 2.02 |



NOTES:

BRIDLE PATH BETWEEN ATSON ROAD & OLD GOSHEN ROAD VACATED BY MEDFORD TOWNSHIP ORD. #1976-12, 4-7-76.

LOT NUMBERS 3.01 THRU 3.06, BLOCK 6406.01, 4.01-4.07, BLOCK 6406.02 ARE LOT DESIGNATIONS OF FILED PLAN OF "STONEHENGE."

LOTS 3.01 THRU 3.11, BLOCK 6402 REFER TO FILED PLAN OF "LAUREL KNOLL."

LOT 8, BLOCK 6405 REFER TO FILED PLAN OF MEDFORD OAKS INDUSTRIAL PARK, SEC. 1.

LOTS 2.03 THRU 2.10, BLOCK 6409 REFER TO FILED PLAN OF "OLDE TOWNE."

LOTS 9.02 THRU 9.07, LOTS 10.01 THRU 10.03 & LOT 11, BLOCK 6405.01, LOTS 1 & 2, BLOCK 6405.01 REFER TO FINAL PLAN SEC. MEDFORD OAKS INDUSTRIAL PARK.

LOTS 5.01 THRU 5.07, BLOCK 6406.02 REFER TO FILED PLAN OF "KINGSWOOD."

LOTS 1 THRU 25, BLOCK 6405.02, LOTS 1 THRU 4, BLOCK 6405.03 AND LOTS 1 THRU 7, BLOCK 6405.04 REFER TO FINAL PLAT, "JACKSON WOODS."

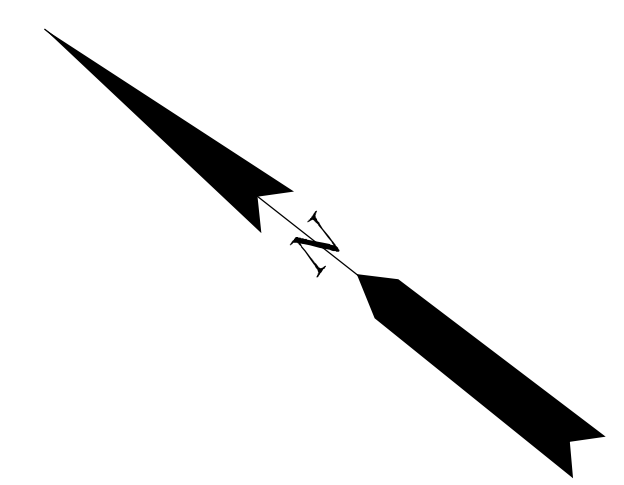
LOTS 6.01 THRU 6.08, BLOCK 6406.02 REFER TO FINAL PLAT OF "KINGSWOOD SOUTH."

THIS SHEET WAS FORMALLY APPROVED ON MARCH 12, 1985 BY IAN HAFTHOWITZ AND ASSIGNED SERIAL NUMBER 641

TAX MAP

MEDFORD TOWNSHIP

BURLINGTON COUNTY, NEW JERSEY
 SCALE: 1"=400' DATE: JAN., 1959
 B. HAROLD WILLS TOWNSHIP ENGINEER
 MT. HOLLY, NEW JERSEY

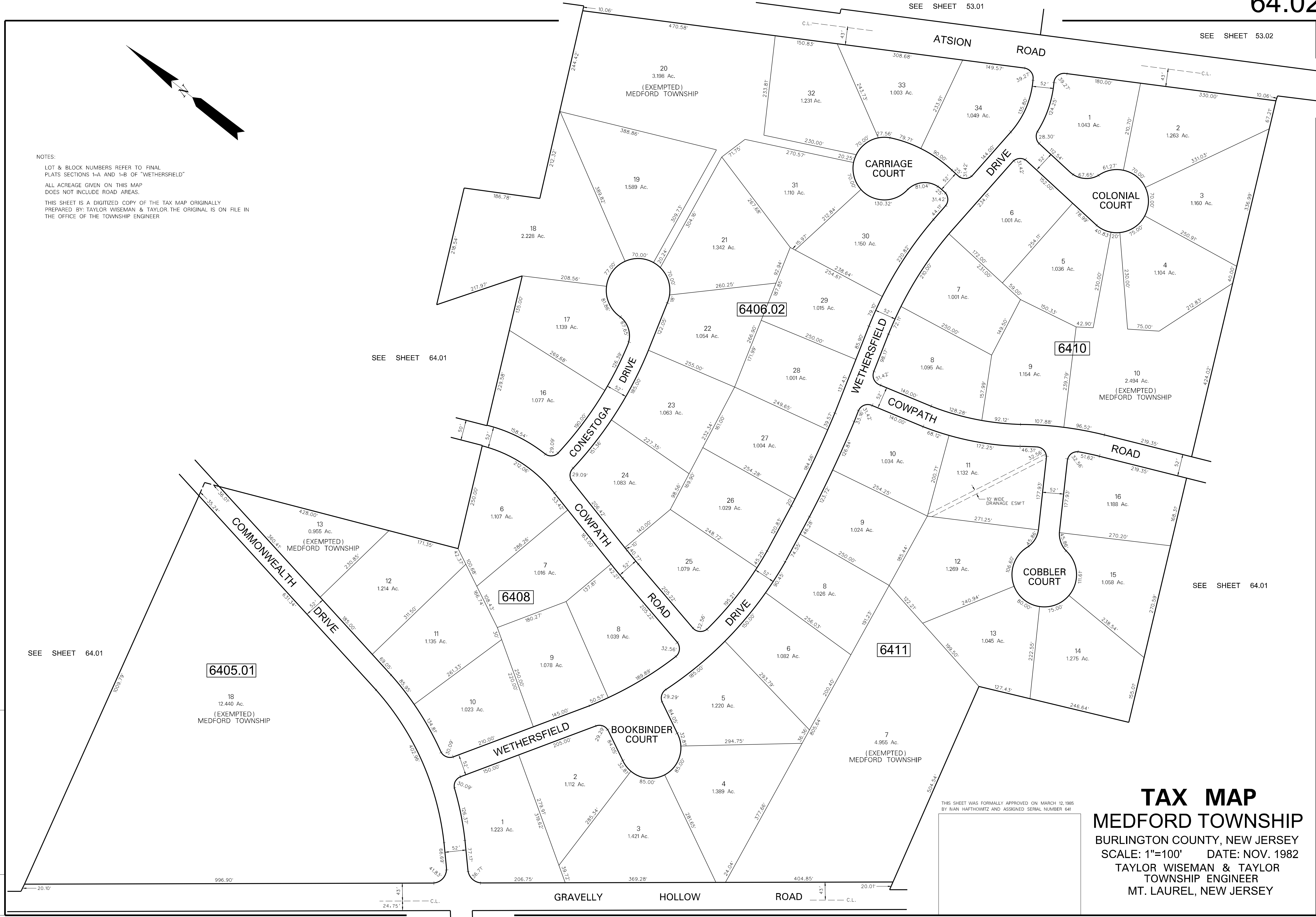


NOTES:

LOT & BLOCK NUMBERS REFER TO FINAL PLATS SECTIONS 1-A AND 1-B OF "WETHERSFIELD"

ALL ACREAGE GIVEN ON THIS MAP DOES NOT INCLUDE ROAD AREAS.

THIS SHEET IS A DIGITIZED COPY OF THE TAX MAP ORIGINALLY PREPARED BY TAYLOR WISEMAN & TAYLOR. THE ORIGINAL IS ON FILE IN THE OFFICE OF THE TOWNSHIP ENGINEER.



SEE SHEET 64.01

SEE SHEET 64.01

SEE SHEET 64.01

6405.01

6408

6406.02

6410

6411

18
12.440 Ac.
(EXEMPTED)
MEDFORD TOWNSHIP

BOOKBINDER COURT

7
4.955 Ac.
(EXEMPTED)
MEDFORD TOWNSHIP

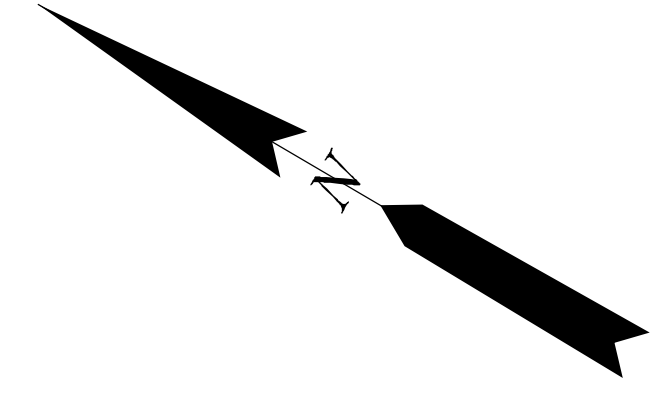
TAX MAP
MEDFORD TOWNSHIP
BURLINGTON COUNTY, NEW JERSEY
SCALE: 1"=100' DATE: NOV. 1982
TAYLOR WISEMAN & TAYLOR
TOWNSHIP ENGINEER
MT. LAUREL, NEW JERSEY

THIS SHEET WAS FORMALLY APPROVED ON MARCH 12, 1985 BY IVAN HAFTHOWITZ AND ASSIGNED SERIAL NUMBER 641

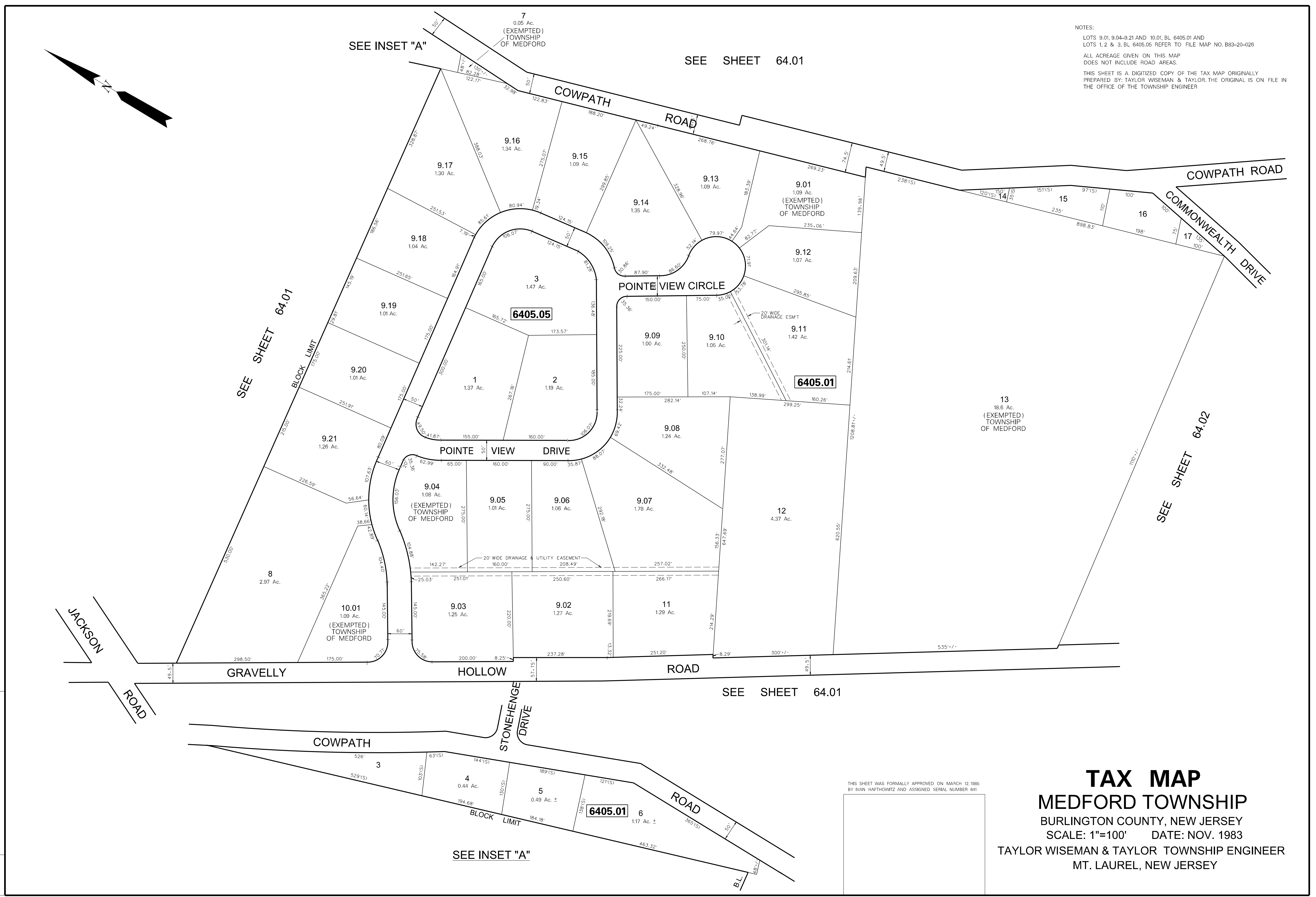
| | |
|-------------------------------|----------|
| 9-17-08 | DATE |
| 1 | REVISION |
| DIGITIZED TAX MAP SHEET 64.02 | |

SEE SHEET 64.01

NOTES:
 LOTS 9.01, 9.04-9.21 AND 10.01, BL 6405.01 AND LOTS 1, 2 & 3, BL 6405.05 REFER TO FILE MAP NO. B83-20-026
 ALL ACREAGE GIVEN ON THIS MAP DOES NOT INCLUDE ROAD AREAS.
 THIS SHEET IS A DIGITIZED COPY OF THE TAX MAP ORIGINALLY PREPARED BY TAYLOR WISEMAN & TAYLOR. THE ORIGINAL IS ON FILE IN THE OFFICE OF THE TOWNSHIP ENGINEER



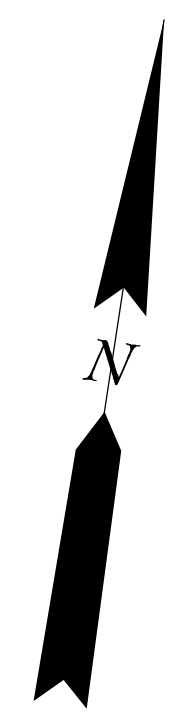
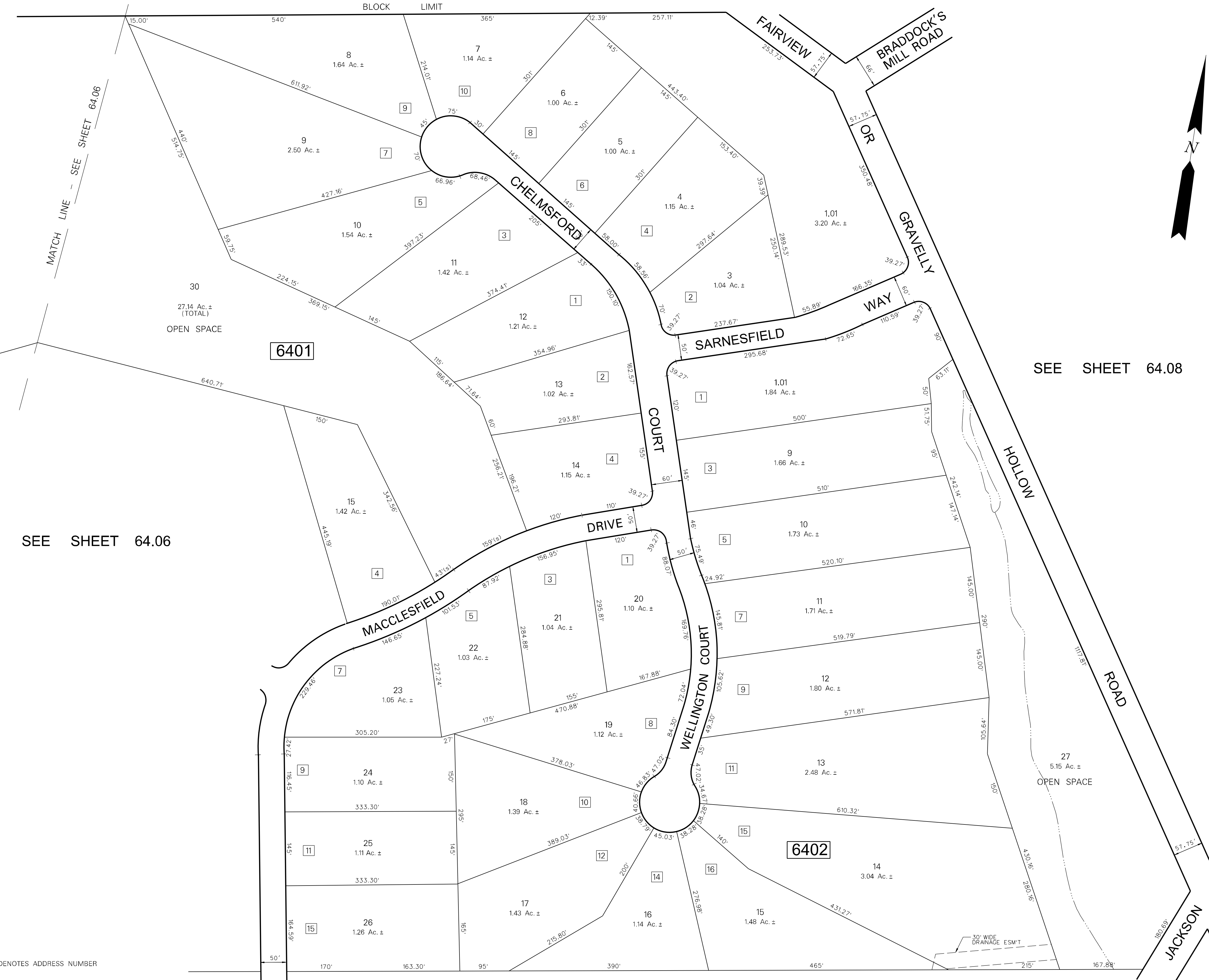
| | |
|---------|-------------------------------|
| 9-17-08 | DATE |
| | REVISION |
| | DIGITIZED TAX MAP SHEET 64.03 |



THIS SHEET WAS FORMALLY APPROVED ON MARCH 12 1986 BY IVAN HAFTHOWITZ AND ASSIGNED SERIAL NUMBER 641

TAX MAP
MEDFORD TOWNSHIP
 BURLINGTON COUNTY, NEW JERSEY
 SCALE: 1"=100' DATE: NOV. 1983
 TAYLOR WISEMAN & TAYLOR TOWNSHIP ENGINEER
 MT. LAUREL, NEW JERSEY

SEE SHEET 32.01



SEE SHEET 64.08

SEE SHEET 64.06


SEE SHEET 64.01

THIS SHEET WAS FORMALLY APPROVED ON MARCH 12, 1985
 BY IVAN HAFTHOWITZ AND ASSIGNED SERIAL NUMBER 641

TAX MAP
MEDFORD TOWNSHIP
 BURLINGTON COUNTY, NEW JERSEY
 SCALE: 1"=100' DATE: OCT. 1985
 HARRY O. BATEMAN TOWNSHIP ENGINEER
 MT. LAUREL, NEW JERSEY

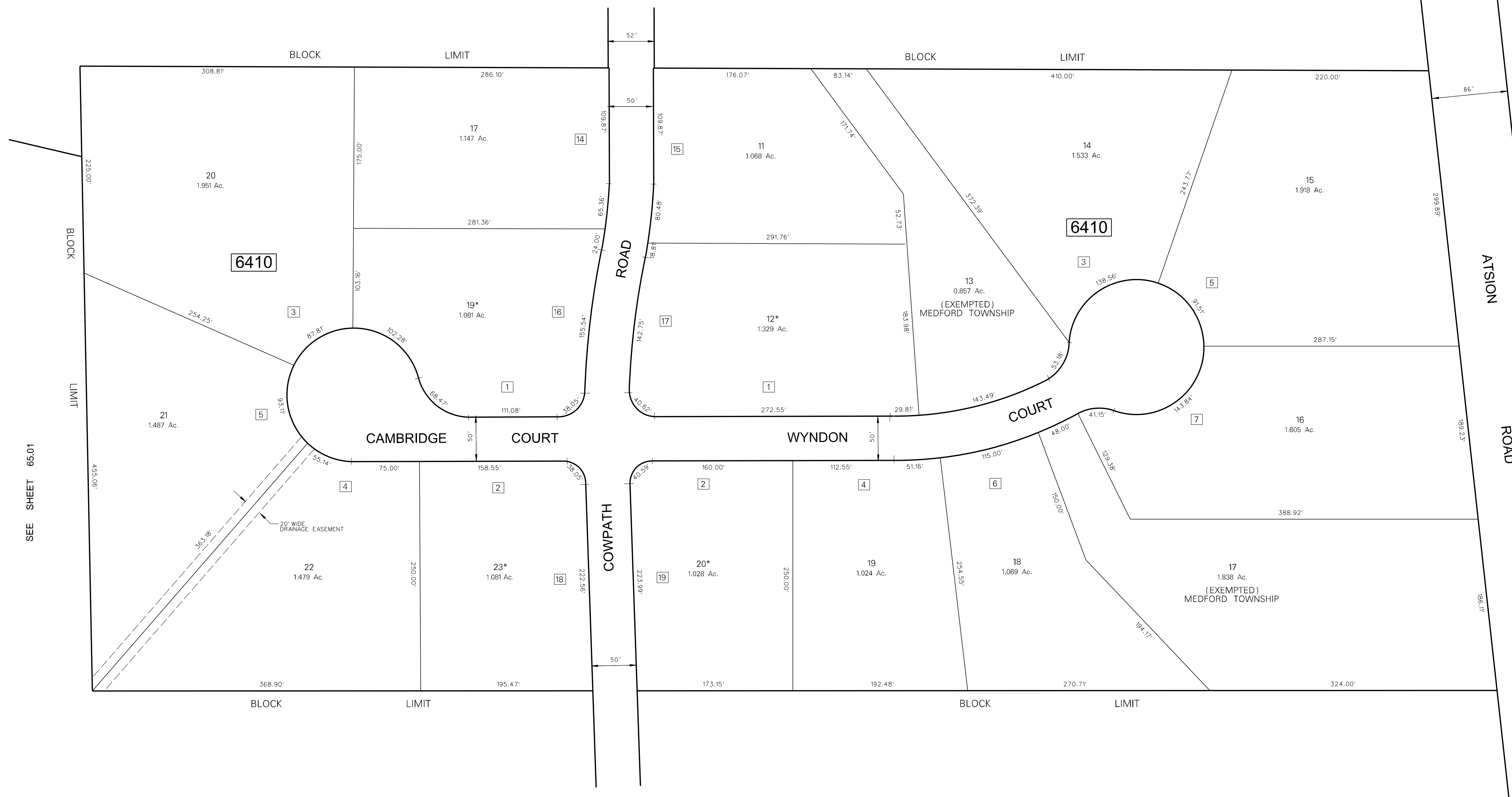
| | |
|-------------------------------|----------|
| 9-17-08 | DATE |
| 1 | REVISION |
| DIGITIZED TAX MAP SHEET 64.04 | |

NOTES:
 [3] DENOTES ADDRESS NUMBER
 ALL ACREAGE GIVEN ON THIS MAP DOES NOT INCLUDE ROAD AREAS.
 THIS SHEET IS A DIGITIZED COPY OF THE TAX MAP ORIGINALLY PREPARED BY: HARRY O. BATEMAN, THE ORIGINAL IS ON FILE IN THE OFFICE OF THE TOWNSHIP ENGINEER



SEE SHEET 53.02

SEE SHEET 64.02



CARDINALE RIDGE ROAD

SEE SHEET 65.01


NOTES:

* DENOTES VEHICULAR ACCESS TO COWPATH ROAD (NOT PERMITTED)

3 DENOTES ADDRESS NUMBER

ALL ACREAGE GIVEN ON THIS MAP DOES NOT INCLUDE ROAD AREAS.

THIS SHEET IS A DIGITIZED COPY OF THE TAX MAP ORIGINALLY PREPARED BY: HARRY O. BATEMAN, THE ORIGINAL IS ON FILE IN THE OFFICE OF THE TOWNSHIP ENGINEER



TAX MAP
MEDFORD TOWNSHIP
 BURLINGTON COUNTY, NEW JERSEY
 SCALE: 1"=60' DATE: OCT. 1985
 HARRY O. BATEMAN TOWNSHIP ENGINEER
 MT. LAUREL, NEW JERSEY

THIS SHEET WAS FORMALLY APPROVED ON MARCH 12, 1985 BY IVAN HAFTHOWITZ AND ASSIGNED SERIAL NUMBER 641

| | |
|---------|-------------------------------|
| 9-17-08 | DATE |
| | REVISION |
| | DIGITIZED TAX MAP SHEET 64.05 |

NOTE:
RE: LOT 30 OF BLOCK 6602 & LOT 4.16 OF BLOCK 5507.01
THE OVERLAPPING LINES & DIMENSIONS SHOWN ARE PLOTTED IN
ACCORDANCE WITH THE METES & BOUNDS DESCRIPTIONS APPEARING
IN THE LAST DEED OF RECORD FOR EACH PARCEL & DO NOT PURPORT
TO REPRESENT TITLE OR OWNERSHIP STATUS IN ANY MANNER, THESE
SITUATIONS ARE SUBJECT TO SOLUTION BY THE PROPERTY OWNERS
CONCERNED.



SEE SHEET 55

BLOCK LIMIT

1205.63'(TOTAL)

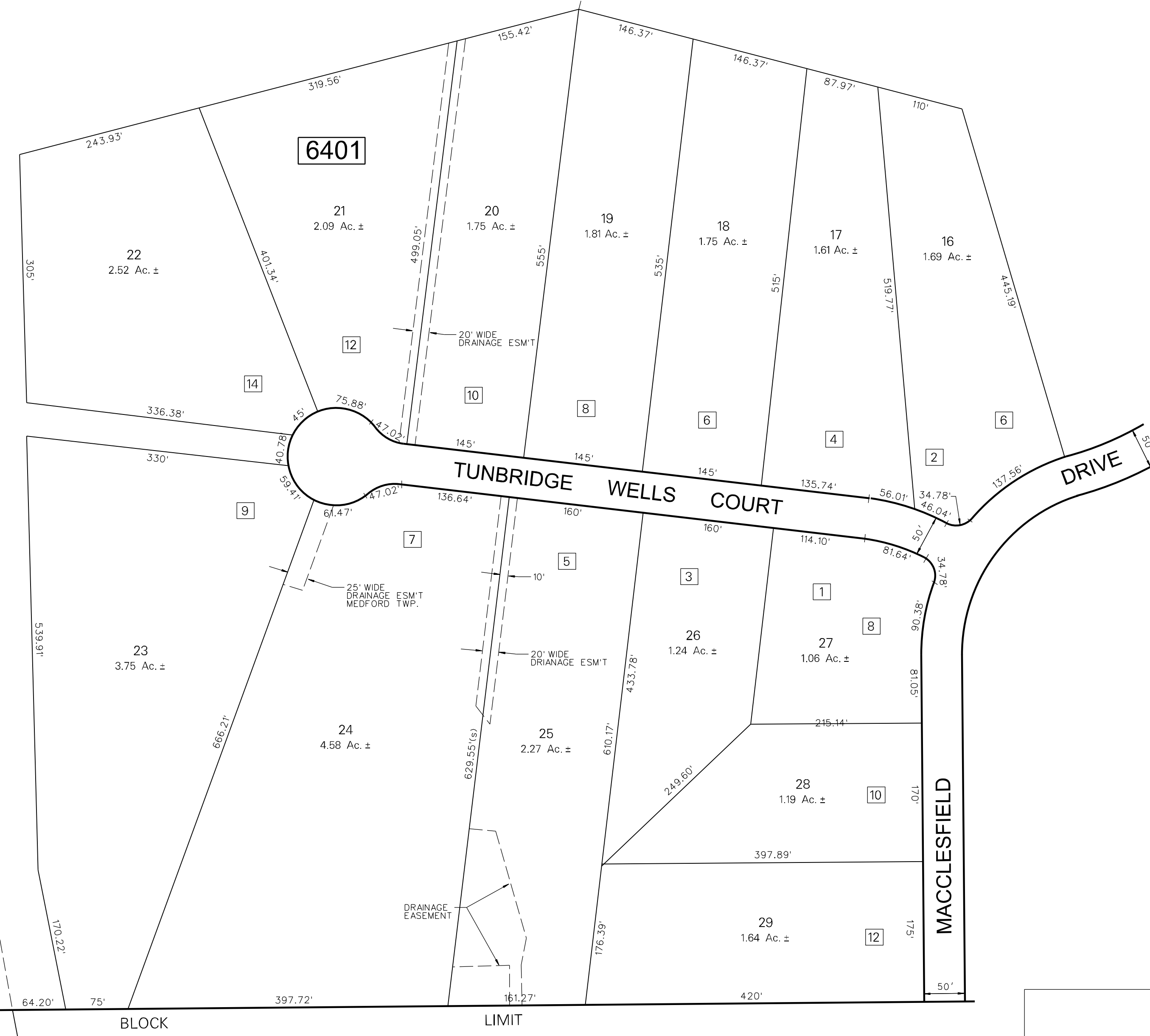
30
27.14 Ac. ±
(TOTAL)
OPEN SPACE

MATCH LINE

SEE SHEET 55

DEED OVERLAP - SEE NOTE
16.08 Ac. ±

SEE SHEET 64.04



NOTES:

3 DENOTES ADDRESS NUMBER

ALL ACREAGE GIVEN ON THIS MAP
DOES NOT INCLUDE ROAD AREAS.

THIS SHEET IS A DIGITIZED COPY OF THE TAX MAP ORIGINALLY
PREPARED BY: HARRY O. BATEMAN, THE ORIGINAL IS ON FILE IN
THE OFFICE OF THE TOWNSHIP ENGINEER

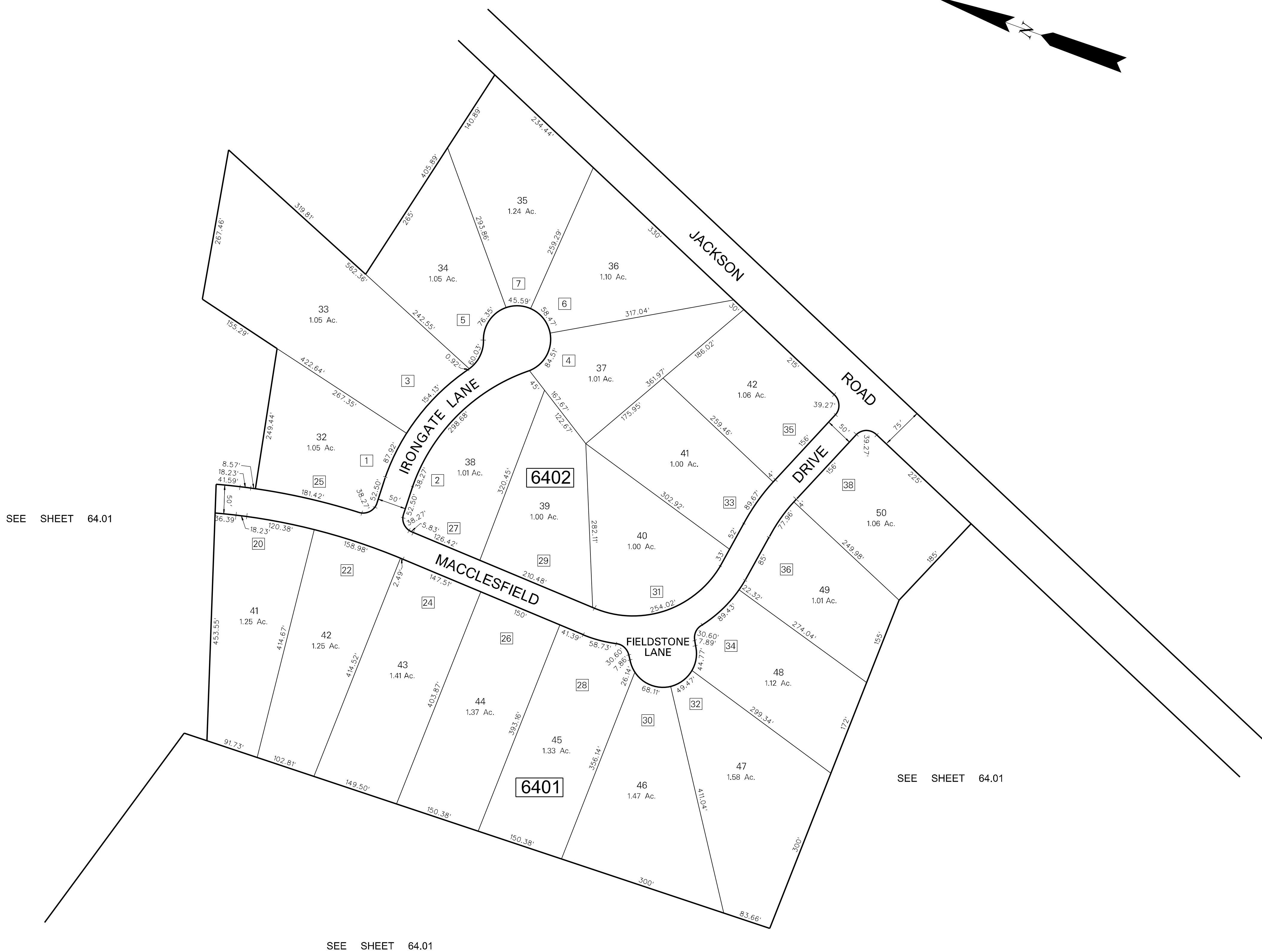
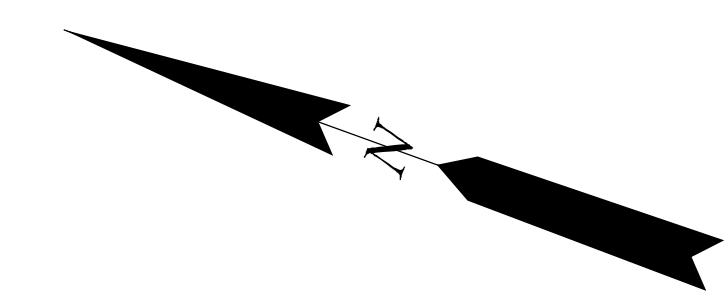
SEE SHEET 55

SEE SHEET 64.01

THIS SHEET WAS FORMALLY APPROVED ON MARCH 12, 1985
BY IVAN HATHOWITZ AND ASSIGNED SERIAL NUMBER 641

TAX MAP
MEDFORD TOWNSHIP
BURLINGTON COUNTY, NEW JERSEY
SCALE: 1"=100' DATE: OCT. 1985
HARRY O. BATEMAN TOWNSHIP ENGINEER
MT. LAUREL, NEW JERSEY

| | |
|-------------------------------|----------|
| 9-17-08 | DATE |
| 1 | REVISION |
| DIGITIZED TAX MAP SHEET 64.06 | |



SEE SHEET 64.01

SEE SHEET 64.01

SEE SHEET 64.01

NOTES:
3 DENOTES ADDRESS NUMBER

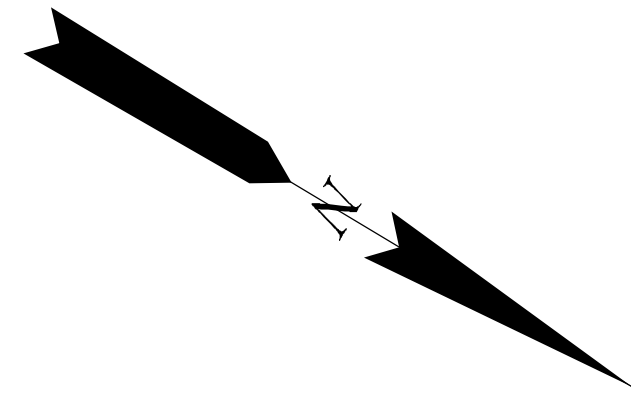
ALL ACREAGE GIVEN ON THIS MAP DOES NOT INCLUDE ROAD AREAS.

THIS SHEET IS A DIGITIZED COPY OF THE TAX MAP ORIGINALLY PREPARED BY HARRY O. BATEMAN. THE ORIGINAL IS ON FILE IN THE OFFICE OF THE TOWNSHIP ENGINEER

TAX MAP
MEDFORD TOWNSHIP
BURLINGTON COUNTY, NEW JERSEY
SCALE: 1"=100' DATE: OCT. 1985
HARRY O. BATEMAN TOWNSHIP ENGINEER
MT. LAUREL, NEW JERSEY

THIS SHEET WAS FORMALLY APPROVED ON MARCH 12, 1985 BY IVAN HAFTHOWITZ AND ASSIGNED SERIAL NUMBER 641

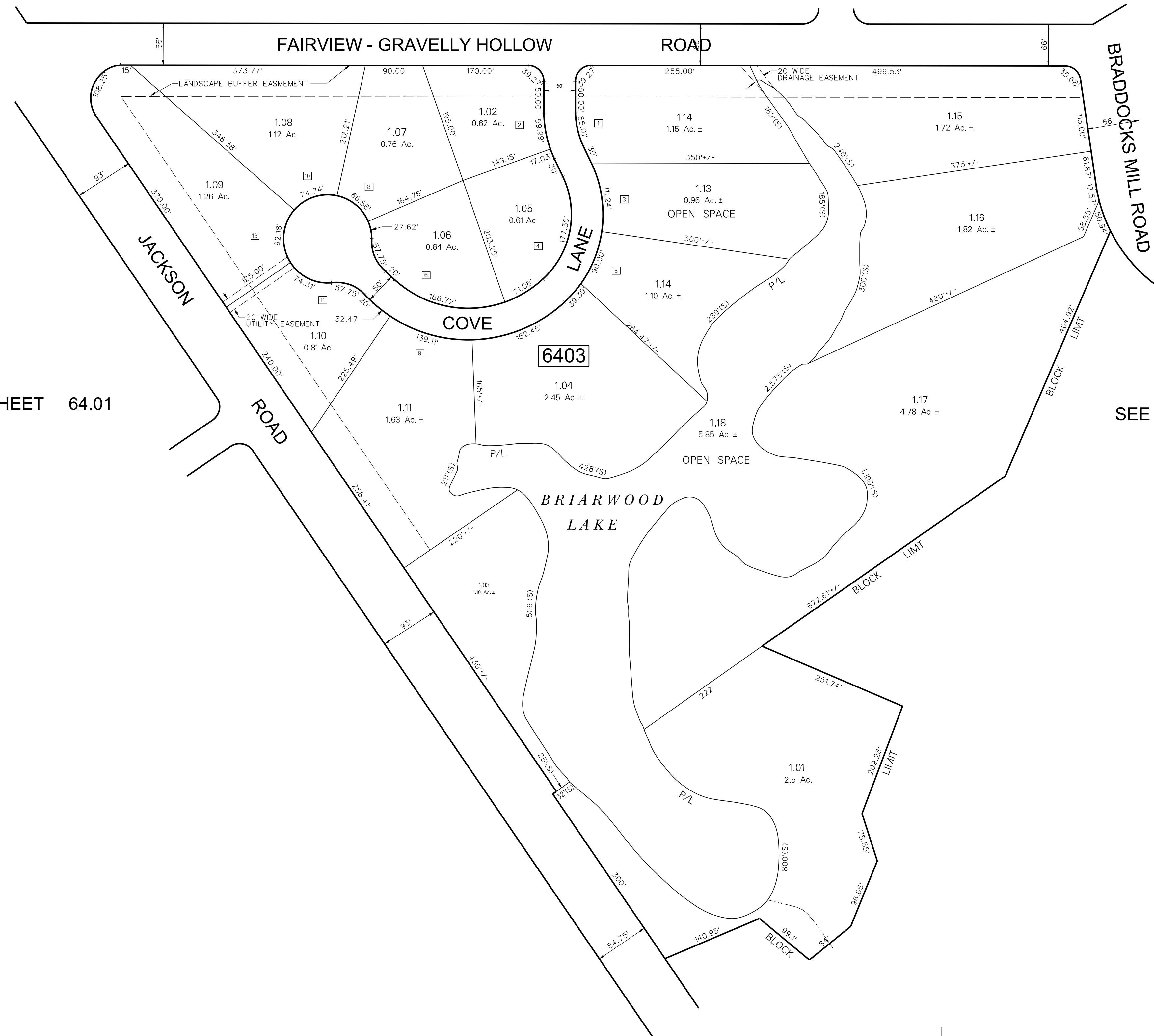
| | |
|---------|----------|
| 9-17-08 | DATE |
| | REVISION |
| | |
| | |
| | |
| | |
| | |
| | |
| | |
| | |



SEE SHEET 64.04

SEE SHEET 64.01

SEE SHEET 32.01



NOTES:

3 DENOTES ADDRESS NUMBER

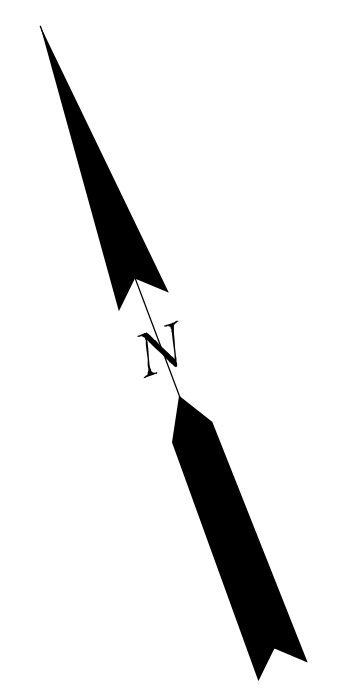
ALL ACREAGE GIVEN ON THIS MAP DOES NOT INCLUDE ROAD AREAS.

THIS SHEET IS A DIGITIZED COPY OF THE TAX MAP ORIGINALLY PREPARED BY HARRY O. BATEMAN, THE ORIGINAL IS ON FILE IN THE OFFICE OF THE TOWNSHIP ENGINEER

THIS SHEET WAS FORMALLY APPROVED ON MARCH 12, 1986 BY IVAN HAFTHOWITZ AND ASSIGNED SERIAL NUMBER 641

TAX MAP
MEDFORD TOWNSHIP
 BURLINGTON COUNTY, NEW JERSEY
 SCALE: 1"=100' DATE: OCT. 1988
 HARRY O. BATEMAN TOWNSHIP ENGINEER
 MT. LAUREL, NEW JERSEY

| | |
|---------|-------------------------------|
| 9-17-08 | DATE |
| | REVISION |
| | DIGITIZED TAX MAP SHEET 64.08 |



SEE SHEET 64.06

SEE SHEET 64.01



SEE SHEET 64.01

SEE SHEET 64.07

SEE SHEET 64.01

NOTES:

3 DENOTES ADDRESS NUMBER

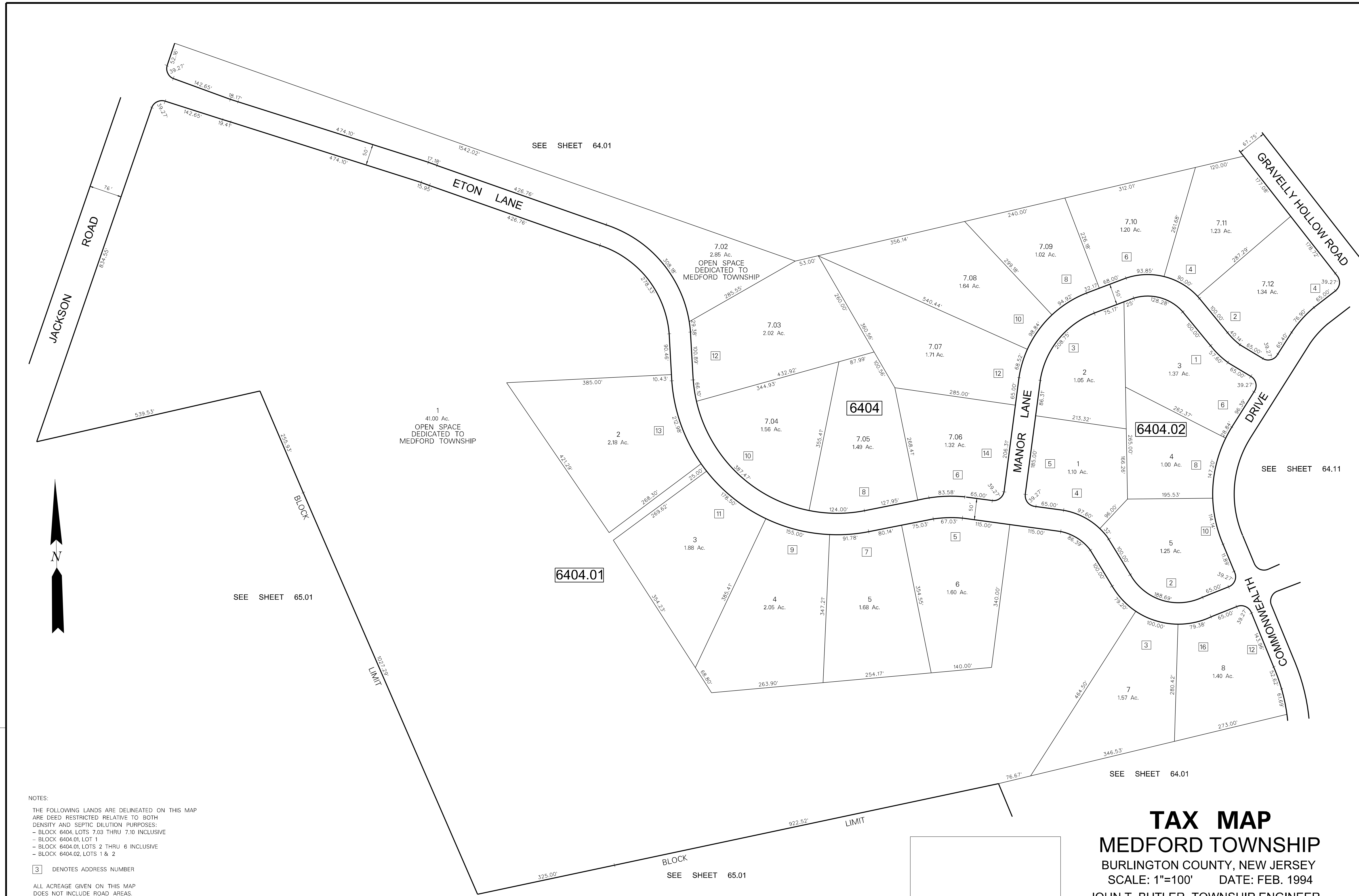
ALL ACREAGE GIVEN ON THIS MAP DOES NOT INCLUDE ROAD AREAS.

THIS SHEET IS A DIGITIZED COPY OF THE TAX MAP ORIGINALLY PREPARED BY: HARRY O. BATEMAN. THE ORIGINAL IS ON FILE IN THE OFFICE OF THE TOWNSHIP ENGINEER

THIS SHEET WAS FORMALLY APPROVED ON MARCH 12, 1985 BY IVAN HAFTHOWITZ AND ASSIGNED SERIAL NUMBER 641

TAX MAP
MEDFORD TOWNSHIP
BURLINGTON COUNTY, NEW JERSEY
SCALE: 1"=50' DATE: JAN. 1990
HARRY O. BATEMAN TOWNSHIP ENGINEER
MT. LAUREL, NEW JERSEY

| | |
|---------|-------------------------------|
| 9-17-08 | DATE |
| | REVISION |
| | DIGITIZED TAX MAP SHEET 64.09 |



SEE SHEET 64.01

SEE SHEET 64.11

SEE SHEET 65.01

SEE SHEET 64.01

SEE SHEET 65.01

NOTES:

THE FOLLOWING LANDS ARE DELINEATED ON THIS MAP ARE DEED RESTRICTED RELATIVE TO BOTH DENSITY AND SEPTIC DILUTION PURPOSES:

- BLOCK 6404, LOTS 7.03 THRU 7.10 INCLUSIVE
- BLOCK 6404.01, LOT 1
- BLOCK 6404.01, LOTS 2 THRU 6 INCLUSIVE
- BLOCK 6404.02, LOTS 1 & 2

3 DENOTES ADDRESS NUMBER

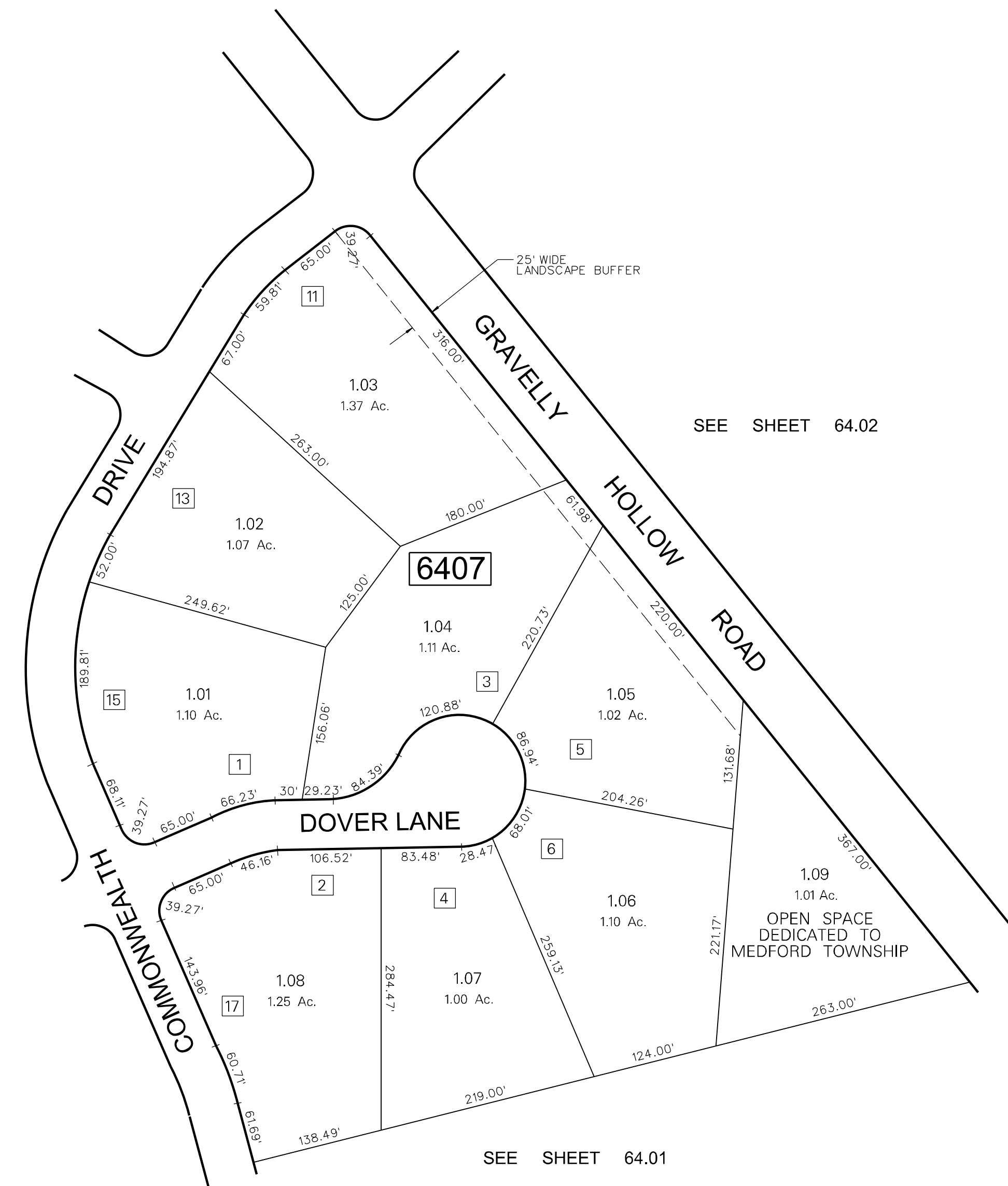
ALL ACREAGE GIVEN ON THIS MAP DOES NOT INCLUDE ROAD AREAS.

THIS SHEET IS A DIGITIZED COPY OF THE TAX MAP ORIGINALLY PREPARED BY JOHN T. BUTLER. THE ORIGINAL IS ON FILE IN THE OFFICE OF THE TOWNSHIP ENGINEER

THIS SHEET WAS FORMALLY APPROVED ON MARCH 12, 1985 BY IVAN HAFTHOWITZ AND ASSIGNED SERIAL NUMBER 641

TAX MAP
MEDFORD TOWNSHIP
 BURLINGTON COUNTY, NEW JERSEY
 SCALE: 1"=100' DATE: FEB. 1994
 JOHN T. BUTLER TOWNSHIP ENGINEER
 MT. LAUREL, NEW JERSEY

| | |
|---------|-------------------------------|
| 9-17-08 | DATE |
| | REVISION |
| | DIGITIZED TAX MAP SHEET 64.10 |



| | |
|---------|-------------------------------|
| 9-17-08 | DATE |
| | REVISION |
| | DIGITIZED TAX MAP SHEET 64.11 |

NOTES:

3 DENOTES ADDRESS NUMBER

ALL ACREAGE GIVEN ON THIS MAP DOES NOT INCLUDE ROAD AREAS.

THIS SHEET IS A DIGITIZED COPY OF THE TAX MAP ORIGINALLY PREPARED BY JOHN T. BUTLER. THE ORIGINAL IS ON FILE IN THE OFFICE OF THE TOWNSHIP ENGINEER

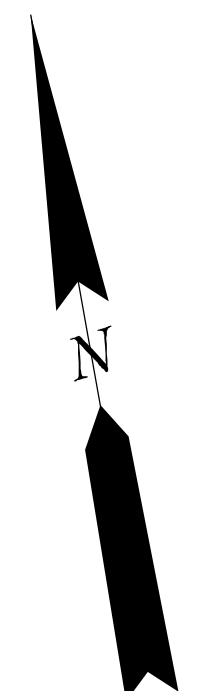
THIS SHEET WAS FORMALLY APPROVED ON MARCH 12, 1995 BY NAN HATHOWITZ AND ASSIGNED SERIAL NUMBER 641

TAX MAP
MEDFORD TOWNSHIP
 BURLINGTON COUNTY, NEW JERSEY
 SCALE: 1"=100' DATE: JUL. 1995
 JOHN T. BUTLER TOWNSHIP ENGINEER
 MT. LAUREL, NEW JERSEY

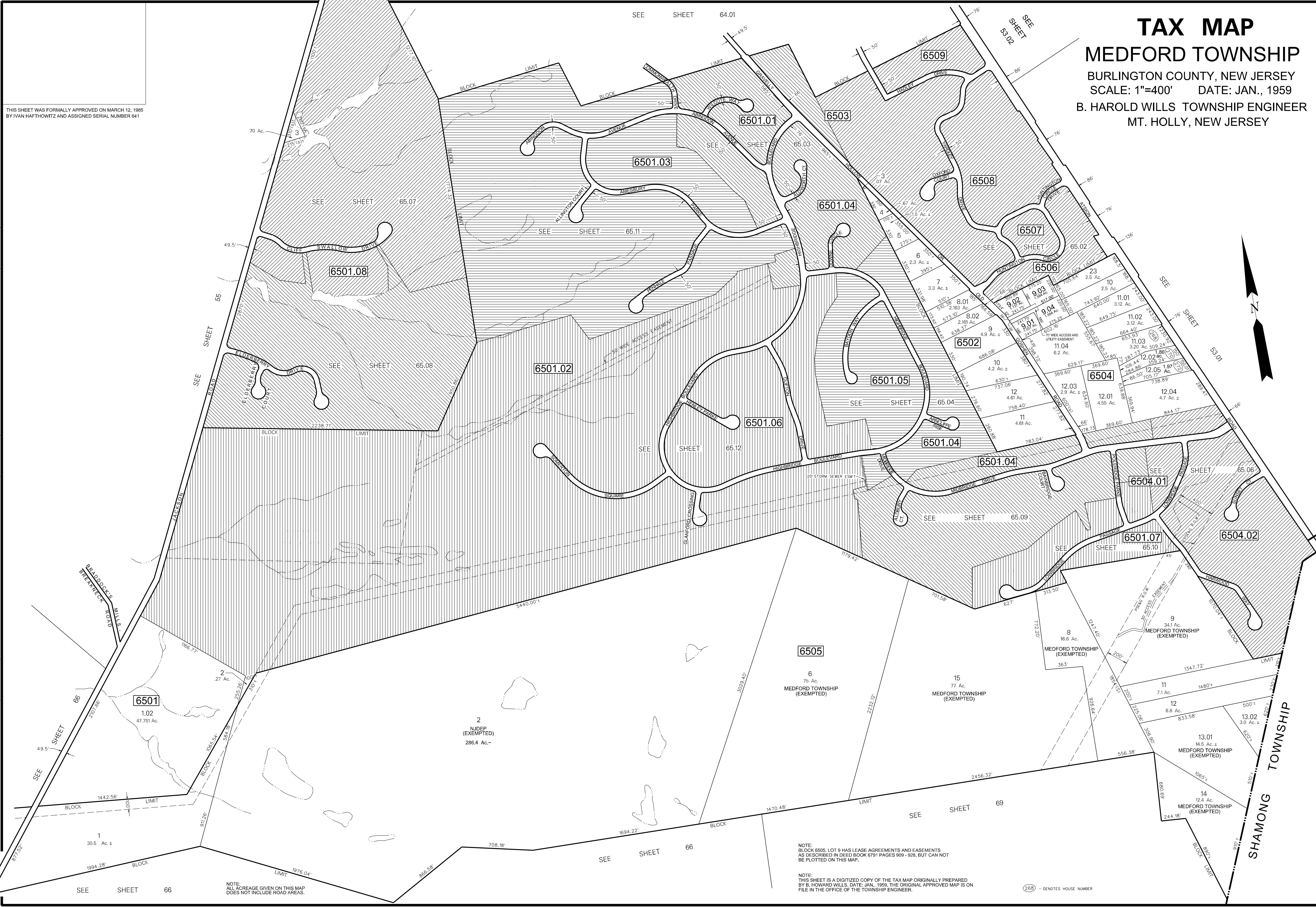
TAX MAP

MEDFORD TOWNSHIP

BURLINGTON COUNTY, NEW JERSEY
 SCALE: 1"=400' DATE: JAN., 1959
 B. HAROLD WILLS TOWNSHIP ENGINEER
 MT. HOLLY, NEW JERSEY



SHAMONG TOWNSHIP



| DATE | REVISION |
|----------|--|
| 11-28-84 | REVISIONS - SHEET 65.02 |
| 10-24-84 | REVISIONS |
| 4-24-84 | HUNTINGTON SUBDIVISION - SHEET 65.02 |
| 9-1-83 | GENERAL REVISIONS |
| 1-14-83 | SPLIT OFF LOT 5.03 FROM LOT 5.02, BL. 6504 |
| 12-22-81 | SPLIT OFF LOT 12.01 FROM LOT 12.02, BL. 6504 |
| 12-1-81 | CHANGED CEDAR HILL ROAD TO COMMONWEALTH DRIVE |
| 3-19-81 | BT 11.17 - SPLIT OFF LOT 4A FROM LOT 4, BL. 6504 |
| 11-30-79 | CHANGED DISTANCES AND AREAS, LOT 12B, BL. 6504 |
| 12-22-77 | SPLIT OFF LOT 2A FROM LOT 2, BL. 6504 |
| 6-29-73 | LINE CHANGED AT LOT 2, BL. 6504 |
| 8-17-72 | ADDED LOTS 1A, 1B, 1C, BL. 6504 |
| 10-28-71 | ENLARGED LOT 2Z BY 1.73 AC. & REDUCED LOT 21, BL. 6504 |

| DATE | REVISION |
|----------|---|
| 6-28-86 | SUBDIVIDED LOT 1 INTO LOTS 1.02, BL. 6501 |
| 1-9-85 | CHANGED LOT NOS. 11 & 12, BL. 6502 |
| 3-27-80 | DELETED LOTS 3 & 4, BL. 6503 |
| 1-20-80 | ADDED SHEET 65.06 SINGLE LOT SUBDIVISION |
| 10-19-80 | ADDED SHEET 65.07 HIGHRISE SUBDIVISION |
| 12-2-87 | ADDED ACCESS EASEMENT FROM LOT 1 & OFFSEPER STREET TO LOTS 1.01 & 1.02 |
| 11-4-86 | ADDED ACCESS EASEMENT FROM LOT 1.01 & OFFSEPER STREET TO COMMONWEALTH DRIVE |
| 11-6-86 | BT 11.17 - SPLIT OFF LOT 4A FROM LOT 4, BL. 6504 |
| 5-30-86 | CHANGED DISTANCES AND AREAS, LOT 12B, BL. 6504 |
| 5-30-86 | SPLIT OFF LOT 2A FROM LOT 2, BL. 6504 |
| 3-28-86 | LINE CHANGED AT LOT 2, BL. 6504 |
| 3-28-86 | ADDED LOTS 1A, 1B, 1C, BL. 6504 |
| 3-10-84 | HUNTINGTON SUBDIVISION REVISIONS, SHEET 65.02 |

| DATE | REVISION |
|----------|---|
| 3-18-15 | FIXED SUBDIVISION BLOCK 6504, LOTS 9.02 & 9.03, 9.04, 9.05 |
| 12-31-12 | BLOCK 6506 SUBDIVISION OF LOTS 9.01 & 9.02 ADDING LOTS 9.03 & 9.04 AND EASEMENT |
| 12-31-11 | ADDED NOTE FOR BLOCK 6505, LOT 9 - EASEMENTS |
| 3-28-06 | REMOVED LOT 7 OF BLK. 6505 FROM SHEET |
| 9-15-04 | ADDED MINOR SUBDIVISION BLK. 6504, LOTS 11.03 & 12.02 |
| 2-25-02 | ADDED HARWOOD WAY SUBDIVISION BLK. 6504, LOT 18 |
| 11-21-00 | ADDED HIGHRISE PHASE II - SECTION III - BLK. 6501.02, 6501.06, 6501.05 |
| 4-16-99 | VACATED PORTION OF COMMONWEALTH DRIVE - ORD. #1996-6, BL. 6501 |
| 9-2-98 | ADDED HIGHRISE, SECTION IV, B, C, BLK. 6505 |
| 7-15-96 | DIGITIZED TAX MAP SHEET 65.01 |

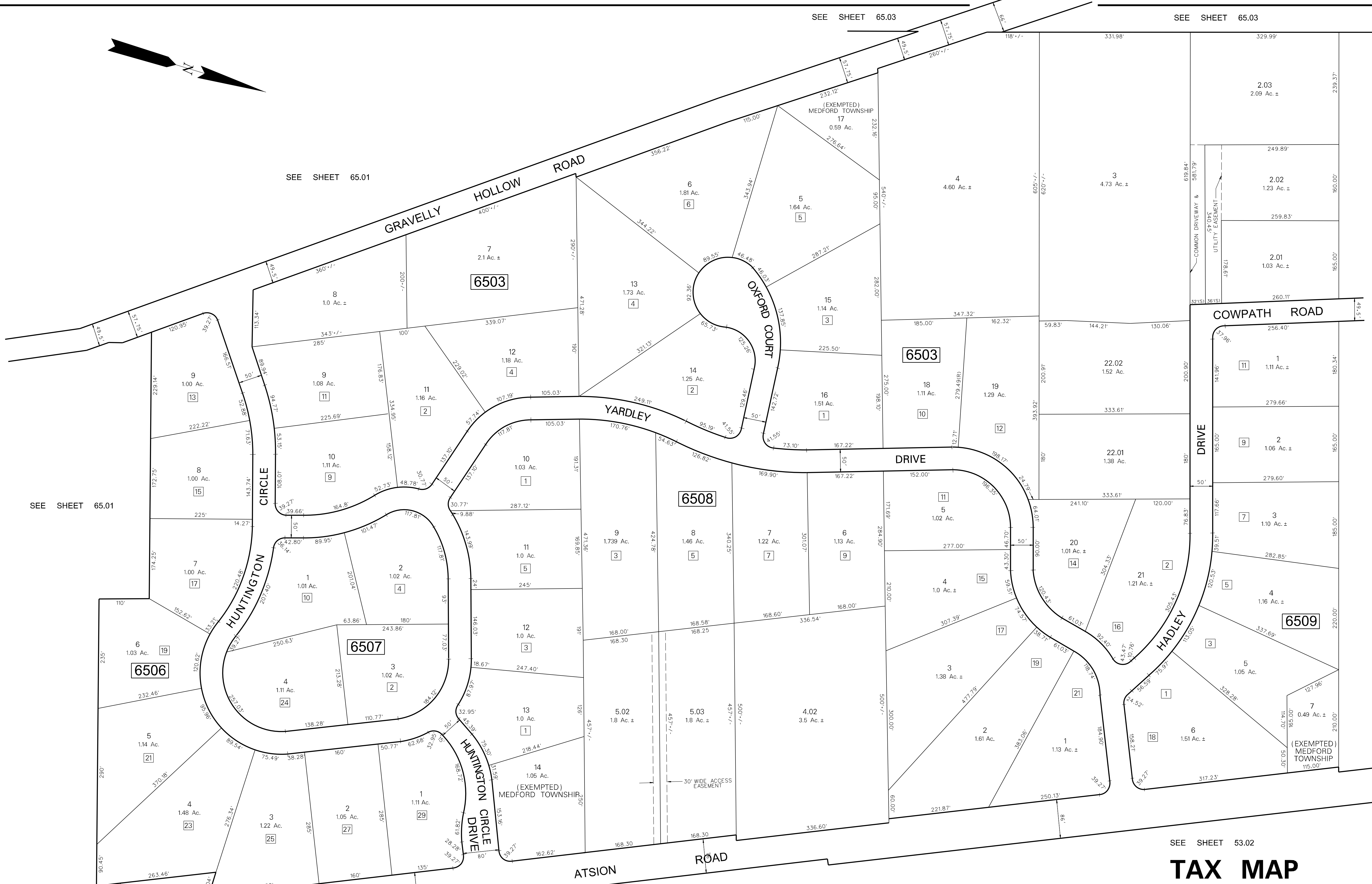
THIS SHEET WAS FORMALLY APPROVED ON MARCH 12, 1985 BY IVAN HAFTHOWITZ AND ASSIGNED SERIAL NUMBER 641

NOTE: BLOCK 6505, LOT 9 HAS LEASE AGREEMENTS AND EASEMENTS AS DESCRIBED IN DEED BOOK 6791 PAGES 909 - 928, BUT CAN NOT BE PLOTTED ON THIS MAP.

NOTE: THIS SHEET IS A DIGITIZED COPY OF THE TAX MAP ORIGINALLY PREPARED BY B. HAROLD WILLS, DATE: JAN., 1959. THE ORIGINAL APPROVED MAP IS ON FILE IN THE OFFICE OF THE TOWNSHIP ENGINEER.

(268) - DENOTES HOUSE NUMBER

NOTE: ALL ACREAGE GIVEN ON THIS MAP DOES NOT INCLUDE ROAD AREAS.



NOTES:
 [3] DENOTES ADDRESS NUMBER

ALL ACREAGE GIVEN ON THIS MAP DOES NOT INCLUDE ROAD AREAS.
 THIS SHEET IS A DIGITIZED COPY OF THE TAX MAP ORIGINALLY PREPARED BY JOHN T. BUTLER. THE ORIGINAL IS ON FILE IN THE OFFICE OF THE TOWNSHIP ENGINEER

SEE SHEET 53.01

SEE SHEET 65.03

SEE SHEET 65.03

SEE SHEET 65.01

SEE SHEET 65.01

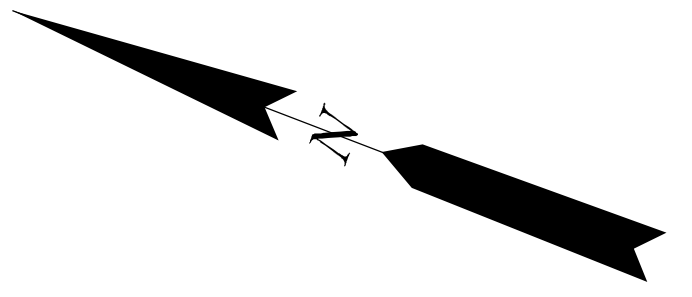
SEE SHEET 53.02

SEE SHEET 64.01

TAX MAP
MEDFORD TOWNSHIP
 BURLINGTON COUNTY, NEW JERSEY
 SCALE: 1"=100' DATE: APR. 1984
 JOHN T. BUTLER TOWNSHIP ENGINEER
 MT. LAUREL, NEW JERSEY

THIS SHEET WAS FORMALLY APPROVED ON MARCH 12, 1985 BY NAN HATHAWAY AND ASSIGNED SERIAL NUMBER 641

| DATE | REVISION |
|---------|-----------------------------------|
| 3-30-11 | ADDED "EXEMPTED MEDFORD TOWNSHIP" |
| 9-25-08 | DIGITIZED TAX MAP SHEET 65.02 |



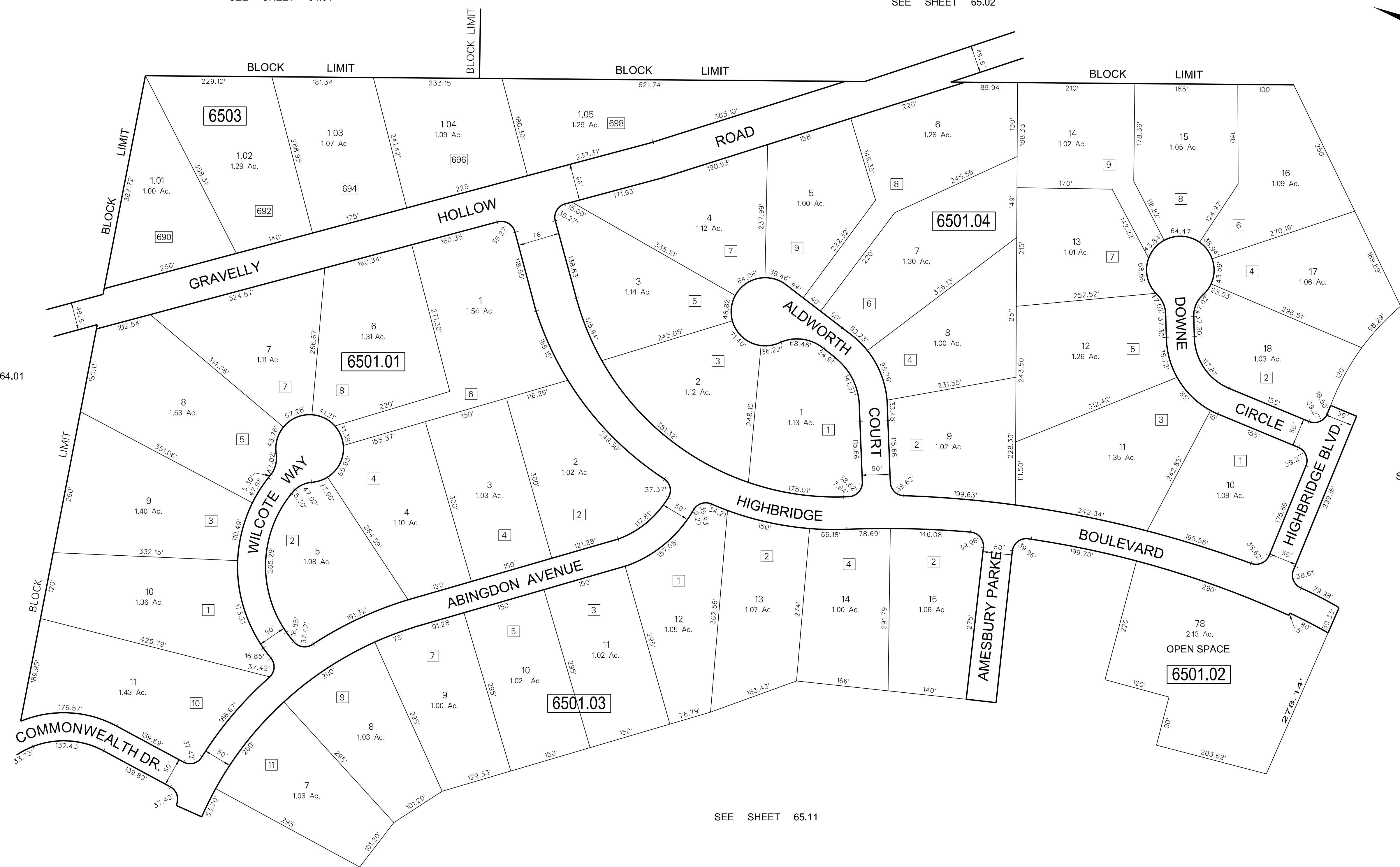
SEE SHEET 64.01

SEE SHEET 65.02

SEE SHEET 64.01

SEE SHEET 65.01

SEE SHEET 65.11




| | | |
|---------|-------------------------------|--|
| 6-11-10 | REVISED BLK 6501.04, LOT 6 | |
| 9-25-08 | DIGITIZED TAX MAP SHEET 65.03 | |
| | REVISION | |
| | DATE | |

NOTES:

30 DENOTES ADDRESS NUMBER

ALL ACREAGE GIVEN ON THIS MAP DOES NOT INCLUDE ROAD AREAS.

THIS SHEET IS A DIGITIZED COPY OF THE TAX MAP ORIGINALLY PREPARED BY: HARRY O. BATEMAN. THE ORIGINAL IS ON FILE IN THE OFFICE OF THE TOWNSHIP ENGINEER



TAX MAP
MEDFORD TOWNSHIP
 BURLINGTON COUNTY, NEW JERSEY
 SCALE: 1"=100' DATE: NOV. 1986
 HARRY O. BATEMAN TOWNSHIP ENGINEER
 MT. LAUREL, NEW JERSEY

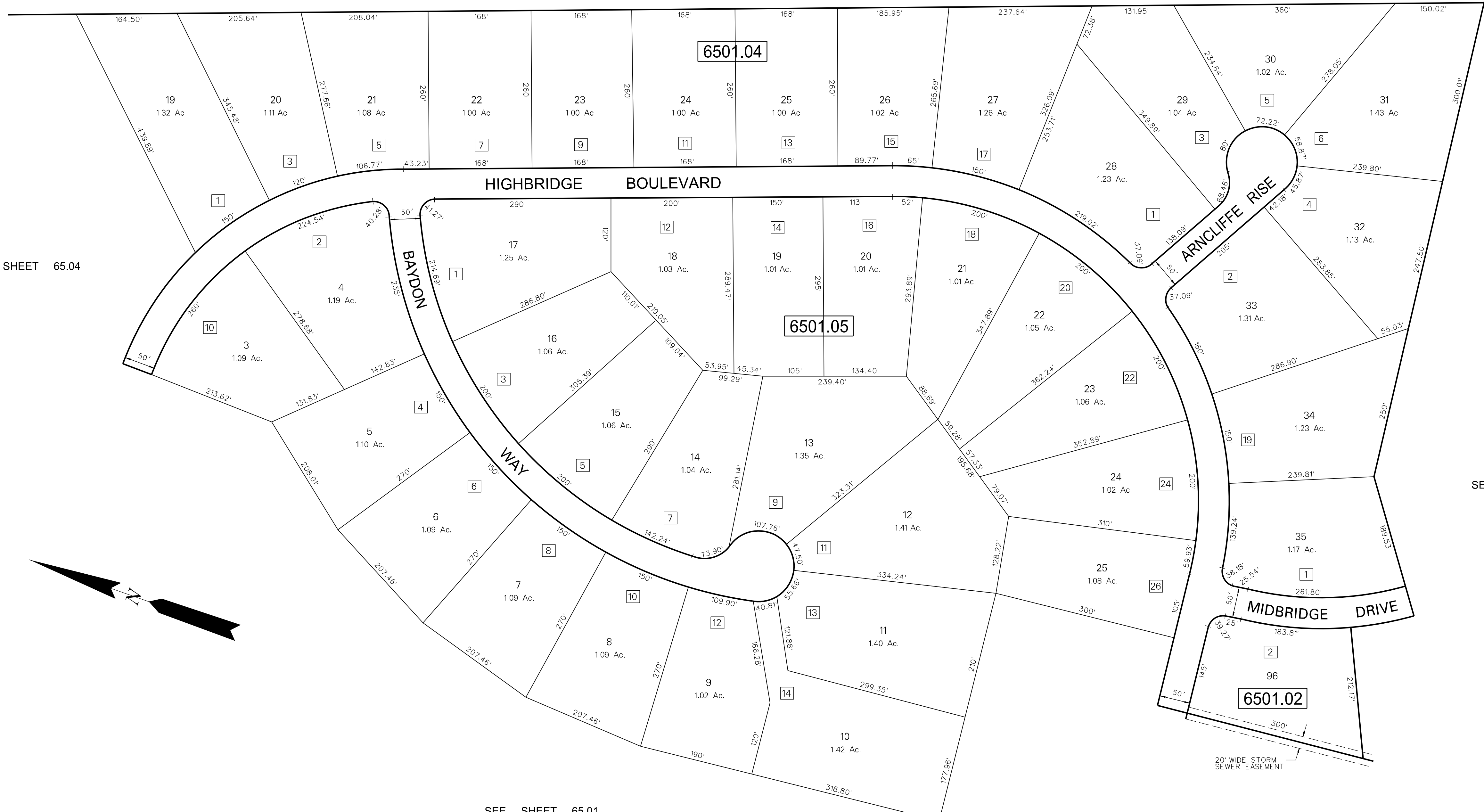
THIS SHEET WAS FORMALLY APPROVED ON MARCH 12, 1985 BY IVAN HAFTHOWITZ AND ASSIGNED SERIAL NUMBER 641

SEE SHEET 65.01

SEE SHEET 65.04

SEE SHEET 65.09

SEE SHEET 65.01



NOTES:

3 DENOTES ADDRESS NUMBER

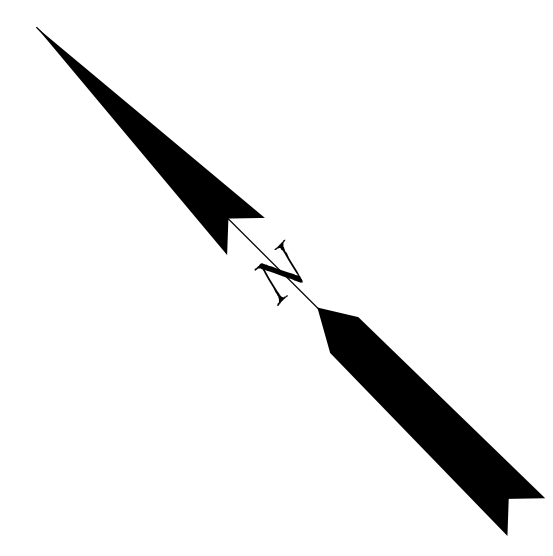
ALL ACREAGE GIVEN ON THIS MAP DOES NOT INCLUDE ROAD AREAS.

THIS SHEET IS A DIGITIZED COPY OF THE TAX MAP ORIGINALLY PREPARED BY: HARRY O. BATEMAN. THE ORIGINAL IS ON FILE IN THE OFFICE OF THE TOWNSHIP ENGINEER

THIS SHEET WAS FORMALLY APPROVED ON MARCH 12, 1985 BY IVAN HAFTHOWITZ AND ASSIGNED SERIAL NUMBER 641

TAX MAP
MEDFORD TOWNSHIP
 BURLINGTON COUNTY, NEW JERSEY
 SCALE: 1"=100' DATE: NOV. 1987
 HARRY O. BATEMAN TOWNSHIP ENGINEER
 MT. LAUREL, NEW JERSEY

| DATE | REVISION |
|---------|-------------------------------|
| 9-25-08 | DIGITIZED TAX MAP SHEET 65.04 |
| | |
| | |
| | |
| | |



SEE SHEET 65.01

SEE SHEET 53.01

SEE SHEET 65.09

SEE SHEET 65.10

SHAMONG TOWNSHIP

TAX MAP MEDFORD TOWNSHIP

BURLINGTON COUNTY, NEW JERSEY
SCALE: 1"=100' DATE: OCT., 1988

JOHN T. BUTLER
LICENSED LAND SURVEYOR No. 23938
ENVIRONMENTAL RESOLUTIONS, INC.
124 GAITHER DRIVE, SUITE 160, MT. LAUREL, NEW JERSEY

△ DENOTES HOUSE NUMBER

NOTE:
THIS SHEET IS A DIGITIZED COPY OF THE TAX MAP ORIGINALLY PREPARED
BY JOHN T. BUTLER, DATE: OCT. 1988. THE ORIGINAL APPROVED MAP IS ON
FILE IN THE OFFICE OF THE TOWNSHIP ENGINEER.

NOTE:
ALL ACREAGE GIVEN ON THIS MAP
DOES NOT INCLUDE ROAD AREAS.

THIS SHEET WAS FORMALLY APPROVED ON MARCH 12, 1989
BY NANCY HAFTHOMITZ AND ASSIGNED SERIAL NUMBER 641

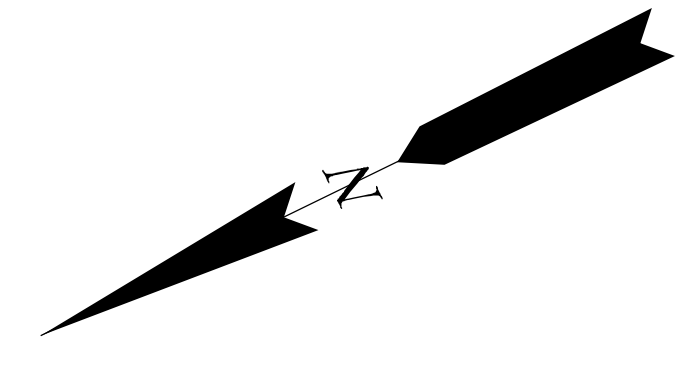
| | |
|-------------------------|------|
| 4-15-98 | DATE |
| REVISION | |
| DIGITIZED TAX MAP 65.06 | |

TAX MAP MEDFORD TOWNSHIP

BURLINGTON COUNTY, NEW JERSEY
SCALE: 1"=100' DATE: JAN., 1990

JOHN T. BUTLER
LICENSED LAND SURVEYOR No. 23938
ENVIRONMENTAL RESOLUTIONS, INC.
124 GAITHER DRIVE, SUITE 160, MT. LAUREL, NEW JERSEY

THIS SHEET WAS FORMALLY APPROVED ON MARCH 12, 1986
BY IVAN HAFTHOWITZ AND ASSIGNED SERIAL NUMBER 641



△ DENOTES HOUSE NUMBER

NOTE:
THIS SHEET IS A DIGITIZED COPY OF THE TAX MAP ORIGINALLY PREPARED
BY JOHN T. BUTLER, DATE: JAN., 1990. THE ORIGINAL APPROVED MAP IS ON
FILE IN THE OFFICE OF THE TOWNSHIP ENGINEER.

SEE SHEET 65.01

SEE SHEET 65.08

SEE SHEET 65.01

ARROW LAKE

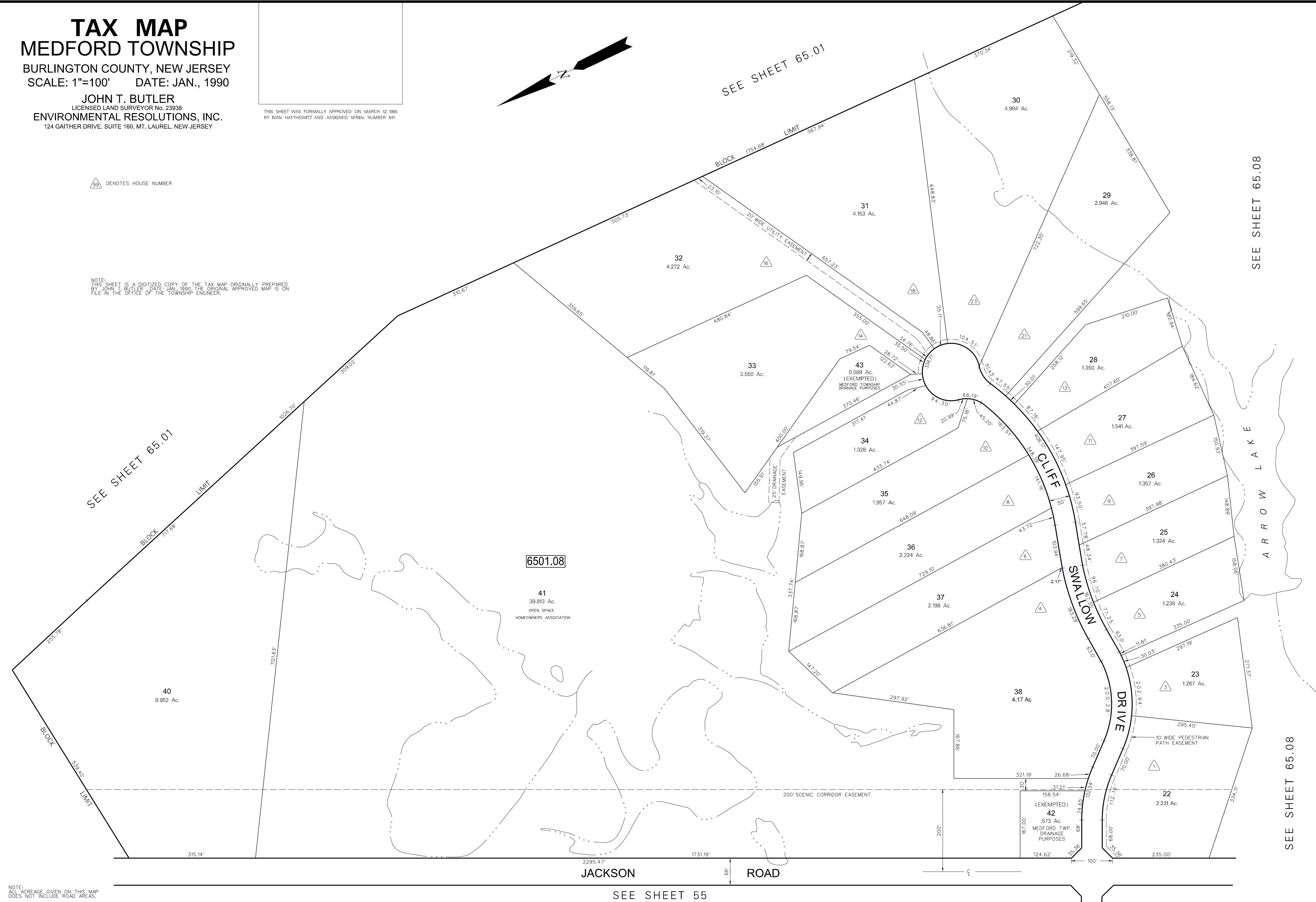
SEE SHEET 65.08

6501.08

41
39.813 Ac.
OPEN SPACE
HOMEOWNERS ASSOCIATION

42
(EXEMPTED)
.573 Ac.
MEDFORD TWP.
DRAINAGE
PURPOSES

43
0.589 Ac.
(EXEMPTED)
MEDFORD TOWNSHIP
DRAINAGE
PURPOSES



| DATE | REVISION |
|------------|--|
| 12-31-2013 | BLOCK 6501.08, CONSOLIDATED LOTS 38 & 39 TO LOT 38 |
| 4-15-98 | DIGITIZED TAX MAP 65.07 |

NOTE:
ALL ACREAGE GIVEN ON THIS MAP
DOES NOT INCLUDE ROAD AREAS.

SEE SHEET 55

CLIFF SWALLOW DRIVE

CLIFF SWALLOW DRIVE

SEE SHEET 65.07

ARROW LAKE

6501.08

TO BE OWNED AND MAINTAINED BY HOMEOWNER'S ASSOCIATION

SEE SHEET 65.01

SEE SHEET 55

ELDERBERRY DRIVE

ELDERBERRY DRIVE

ELDERBERRY CT.

1 1.470 Ac. ±

2 1.417 Ac. ±

3 2.487 Ac. ±

4 1.428 Ac. ±

5 1.231 Ac. ±

6 1.074 Ac. ±

7 1.127 Ac. ±

8 1.085 Ac. ±

9 1.304 Ac. ±

10 1.167 Ac. ±

11 3.328 Ac. ±

12 1.943 Ac. ±

13 1.504 Ac. ±

14 1.938 Ac. ±

15 12.461 Ac. ±

16 1.810 Ac. ±

17 1.938 Ac. ±

18 1.810 Ac. ±

19 1.921 Ac. ±

20 2.324 Ac. ±

21 4.775 Ac. ±

SEE SHEET 65.01

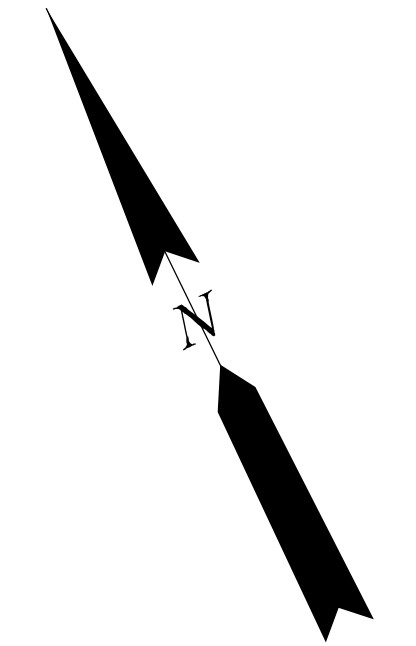
99 DENOTES HOUSE NUMBER

NOTE: THIS SHEET IS A DIGITIZED COPY OF THE TAX MAP ORIGINALLY PREPARED BY JOHN T. BUTLER, DATE JAN., 1990. THE ORIGINAL APPROVED MAP IS ON FILE IN THE OFFICE OF THE TOWNSHIP ENGINEER.

NOTE: ALL ACREAGE GIVEN ON THIS MAP DOES NOT INCLUDE ROAD AREAS.

THIS SHEET WAS FORMALLY APPROVED ON MARCH 12, 1985 BY IVAN HAFTHOWITZ AND ASSIGNED SERIAL NUMBER 641

TAX MAP
MEDFORD TOWNSHIP
 BURLINGTON COUNTY, NEW JERSEY
 SCALE: 1"=100' DATE: JAN., 1990
 JOHN T. BUTLER
 LICENSED LAND SURVEYOR No. 23938
 ENVIRONMENTAL RESOLUTIONS, INC.
 124 GAITHER DRIVE, SUITE 160, MT. LAUREL, NEW JERSEY



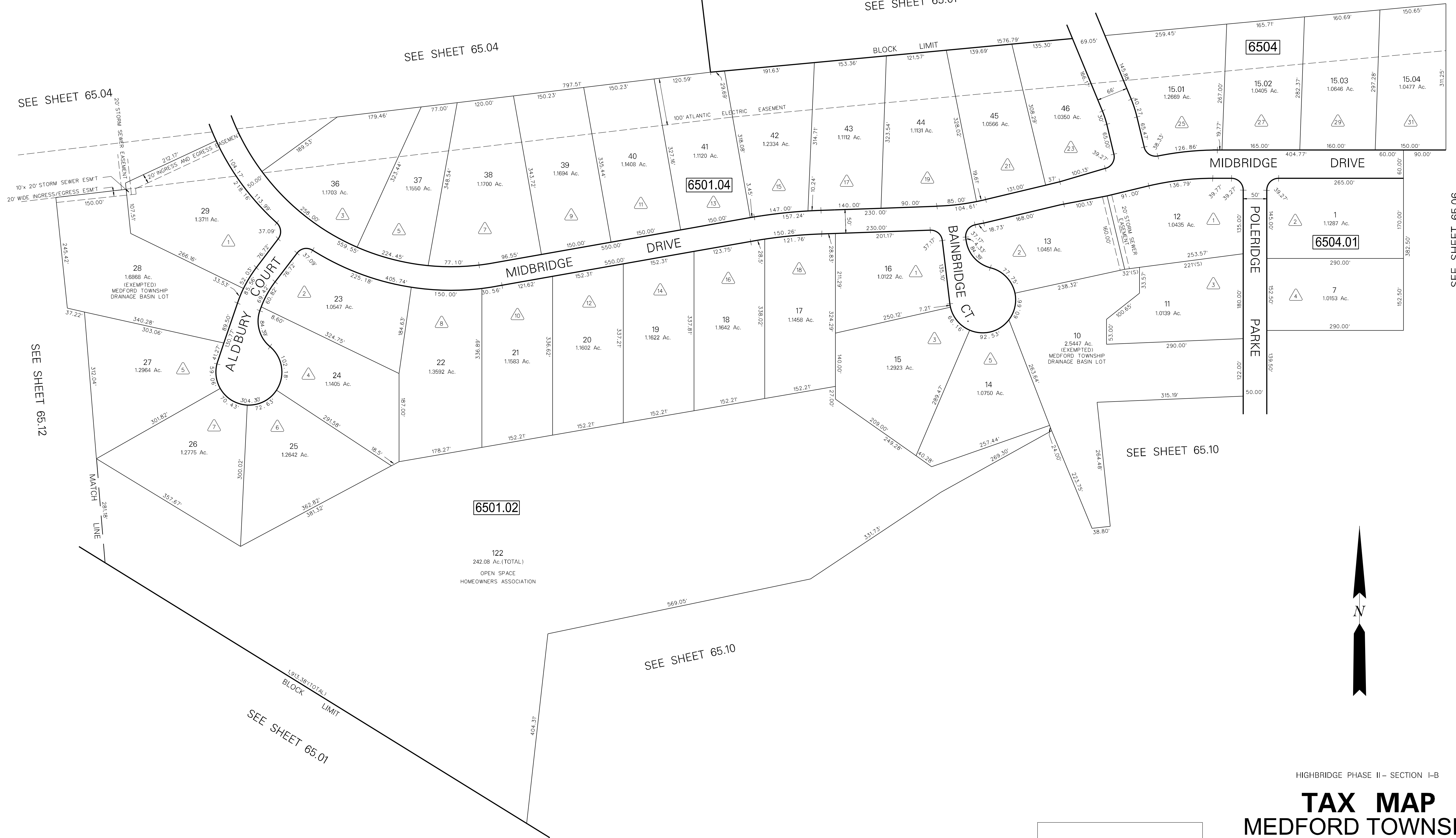
| | |
|-------------------------|------|
| 4-15-98 | DATE |
| REVISION | |
| DIGITIZED TAX MAP 65.08 | |

SEE SHEET 65.01

SEE SHEET 65.01

SEE SHEET 65.04

SEE SHEET 65.04



SEE SHEET 65.06

SEE SHEET 65.10

SEE SHEET 65.10

SEE SHEET 65.01

HIGHBRIDGE PHASE II - SECTION I-B

TAX MAP MEDFORD TOWNSHIP

BURLINGTON COUNTY, NEW JERSEY
SCALE: 1"=100' DATE: JAN., 1990

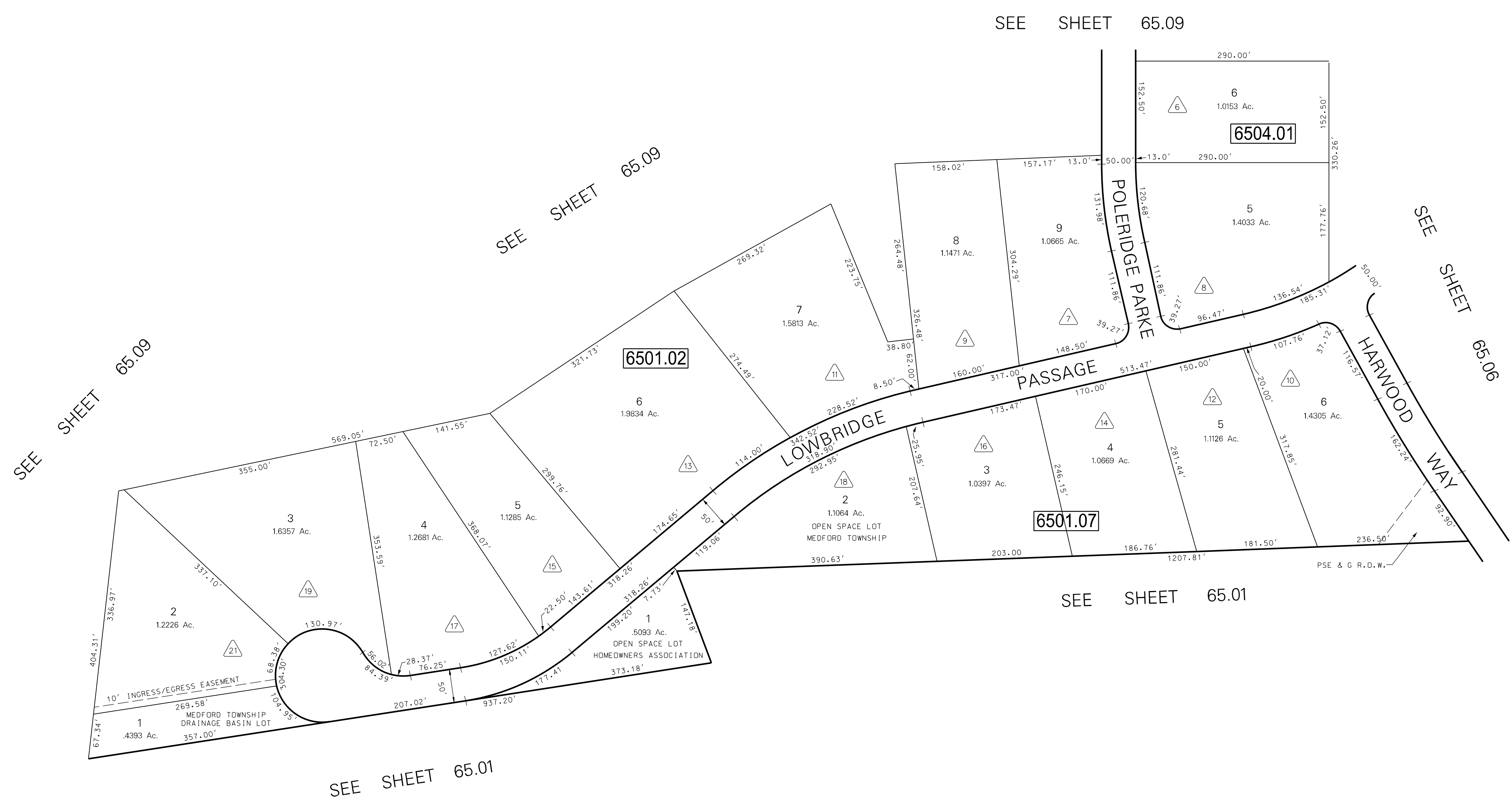
JOHN T. BUTLER
LICENSED LAND SURVEYOR No. 23938
ENVIRONMENTAL RESOLUTIONS, INC.
124 GAITHER DRIVE, SUITE 160, MT. LAUREL, NEW JERSEY

THIS SHEET WAS FORMALLY APPROVED ON MARCH 12, 1985
BY IVAN HAFTHOWITZ AND ASSIGNED SERIAL NUMBER 641

| REVISION | DATE |
|----------|----------------------------------|
| 11-12-01 | REVISED LOT 122 OF BLOCK 6501.02 |
| 4-15-98 | DIGITIZED TAX MAP 65.09 |

98 DENOTES HOUSE NUMBER

NOTE:
ALL ACREAGE GIVEN ON THIS MAP
DOES NOT INCLUDE ROAD AREAS.
NOTE:
THIS SHEET IS A DIGITIZED COPY OF THE TAX MAP ORIGINALLY PREPARED
BY JOHN T. BUTLER DATE: JAN. 1990. THE ORIGINAL APPROVED MAP IS ON
FILE IN THE OFFICE OF THE TOWNSHIP ENGINEER.



| | |
|-----------------------|----------|
| 4-15-98 | DATE |
| 1 | REVISION |
| CREATED TAX MAP 65.10 | |

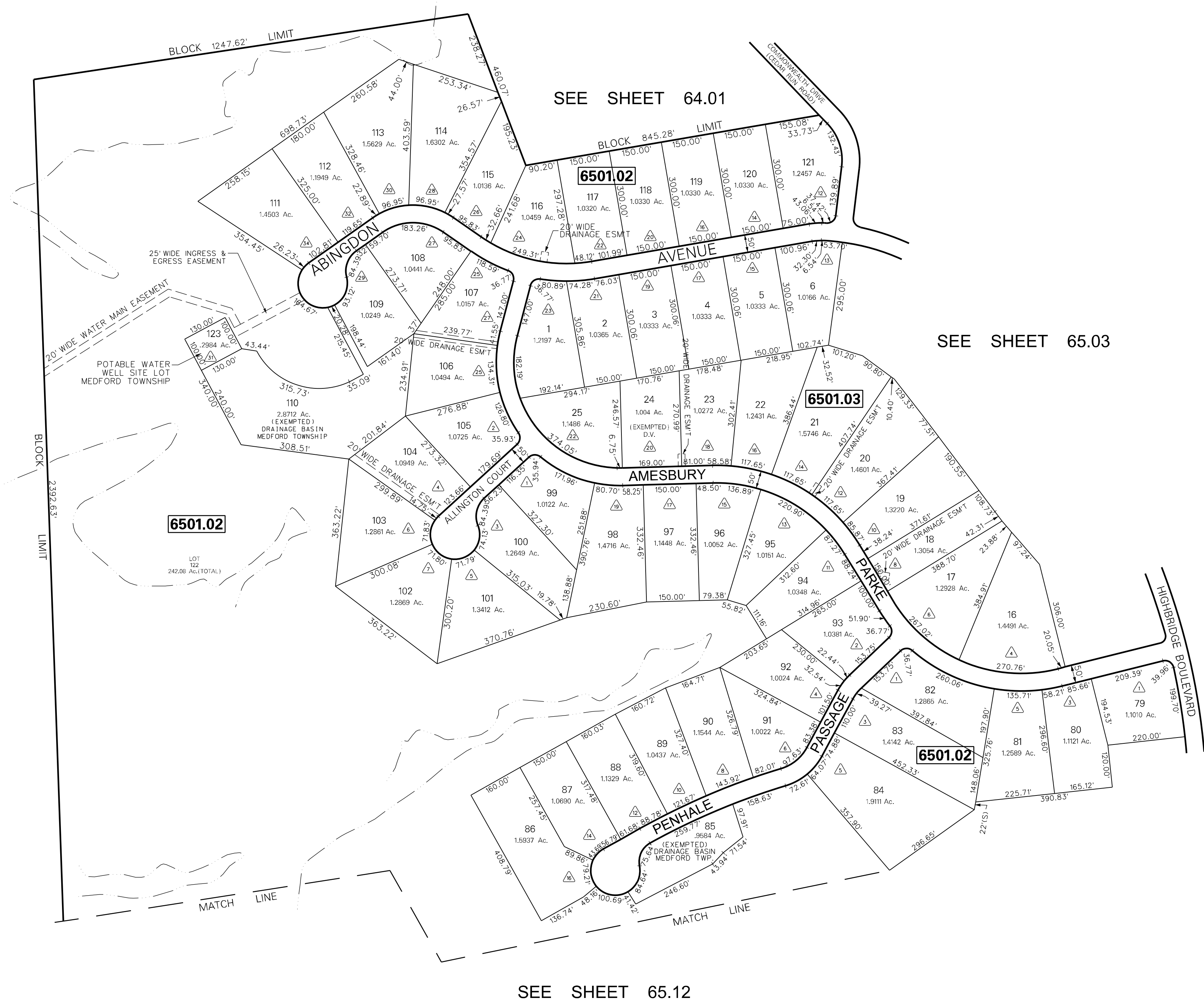
△ DENOTES HOUSE NUMBER

NOTE:
THIS SHEET IS A DIGITIZED COPY OF THE TAX MAP ORIGINALLY PREPARED BY JOHN T. BUTLER, DATE: JAN., 1990. THE ORIGINAL APPROVED MAP IS ON FILE IN THE OFFICE OF THE TOWNSHIP ENGINEER.

NOTE:
ALL ACREAGE GIVEN ON THIS MAP DOES NOT INCLUDE ROAD AREAS.

THIS SHEET WAS FORMALLY APPROVED ON MARCH 12, 1995 BY IVAN HATHOWITZ AND ASSIGNED SERIAL NUMBER 641

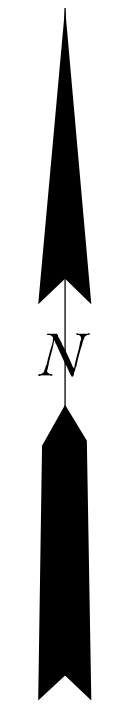
HIGHBRIDGE PHASE II - SECTION I-C
TAX MAP
MEDFORD TOWNSHIP
 BURLINGTON COUNTY, NEW JERSEY
 SCALE: 1"=100' DATE: JAN., 1990
 JOHN T. BUTLER
 LICENSED LAND SURVEYOR No. 23938
 ENVIRONMENTAL RESOLUTIONS, INC.
 124 GAITHER DRIVE, SUITE 160, MT. LAUREL, NEW JERSEY



SEE SHEET 64.01

SEE SHEET 65.03

SEE SHEET 65.12



| DATE | REVISION |
|----------|-------------------------------|
| 10/15/08 | REVISED AS PER STATE REVIEW |
| 11-12-01 | REVISED LOT 122 BLOCK 6501.02 |
| 4-15-98 | CREATED DIGITAL TAX MAP 65.11 |

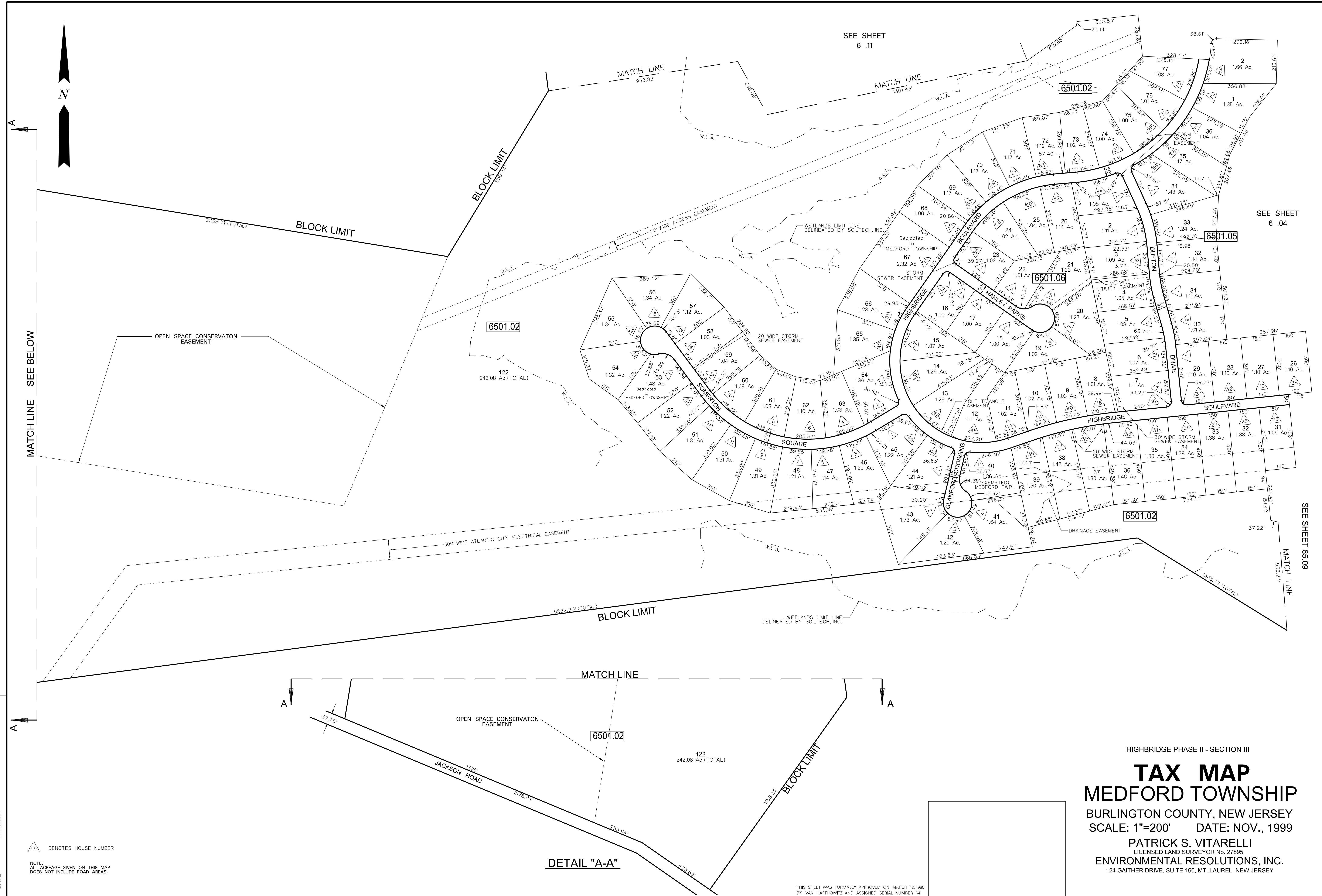
△ DENOTES HOUSE NUMBER

NOTE:
ALL ACREAGE GIVEN ON THIS MAP
DOES NOT INCLUDE ROAD AREAS.

HIGHBRIDGE PHASE II - SECTION II

TAX MAP
MEDFORD TOWNSHIP
 BURLINGTON COUNTY, NEW JERSEY
 SCALE: 1"=200' DATE: NOV., 1999
 PATRICK S. VITARELLI
 LICENSED LAND SURVEYOR No. 27895
 ENVIRONMENTAL RESOLUTIONS, INC.
 124 GATHER DRIVE, SUITE 160, MT. LAUREL, NEW JERSEY

THIS SHEET WAS FORMALLY APPROVED ON MARCH 12, 1995
 BY NAN HAFTHOWITZ AND ASSIGNED SERIAL NUMBER 641



| REVISION | DATE |
|----------|--------------------------------|
| 7-21-03 | REVISED LOT 53, BLOCK 6501.02 |
| 11-12-01 | REVISED LOT 122, BLOCK 6501.02 |
| 9-12-01 | REVISED HOUSE NUMBERS |
| 9-20-00 | CREATED DIGITAL TAX MAP 65.12 |

99 DENOTES HOUSE NUMBER

NOTE:
ALL ACREAGE GIVEN ON THIS MAP
DOES NOT INCLUDE ROAD AREAS.

DETAIL "A-A"

THIS SHEET WAS FORMALLY APPROVED ON MARCH 12, 1995
BY IVAN HARTHOWITZ AND ASSIGNED SERIAL NUMBER 641

HIGHBRIDGE PHASE II - SECTION III
TAX MAP
MEDFORD TOWNSHIP
 BURLINGTON COUNTY, NEW JERSEY
 SCALE: 1"=200' DATE: NOV., 1999
 PATRICK S. VITARELLI
 LICENSED LAND SURVEYOR No. 27895
 ENVIRONMENTAL RESOLUTIONS, INC.
 124 GATHER DRIVE, SUITE 160, MT. LAUREL, NEW JERSEY

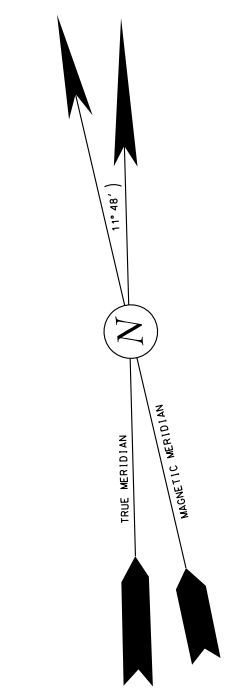
TAX MAP

TOWNSHIP OF MEDFORD

BURLINGTON COUNTY, NEW JERSEY
 SCALE: 1"=400' DATE: JAN. 1959
 B. HAROLD WILLS TOWNSHIP ENGINEER
 MT. HOLLY, NEW JERSEY

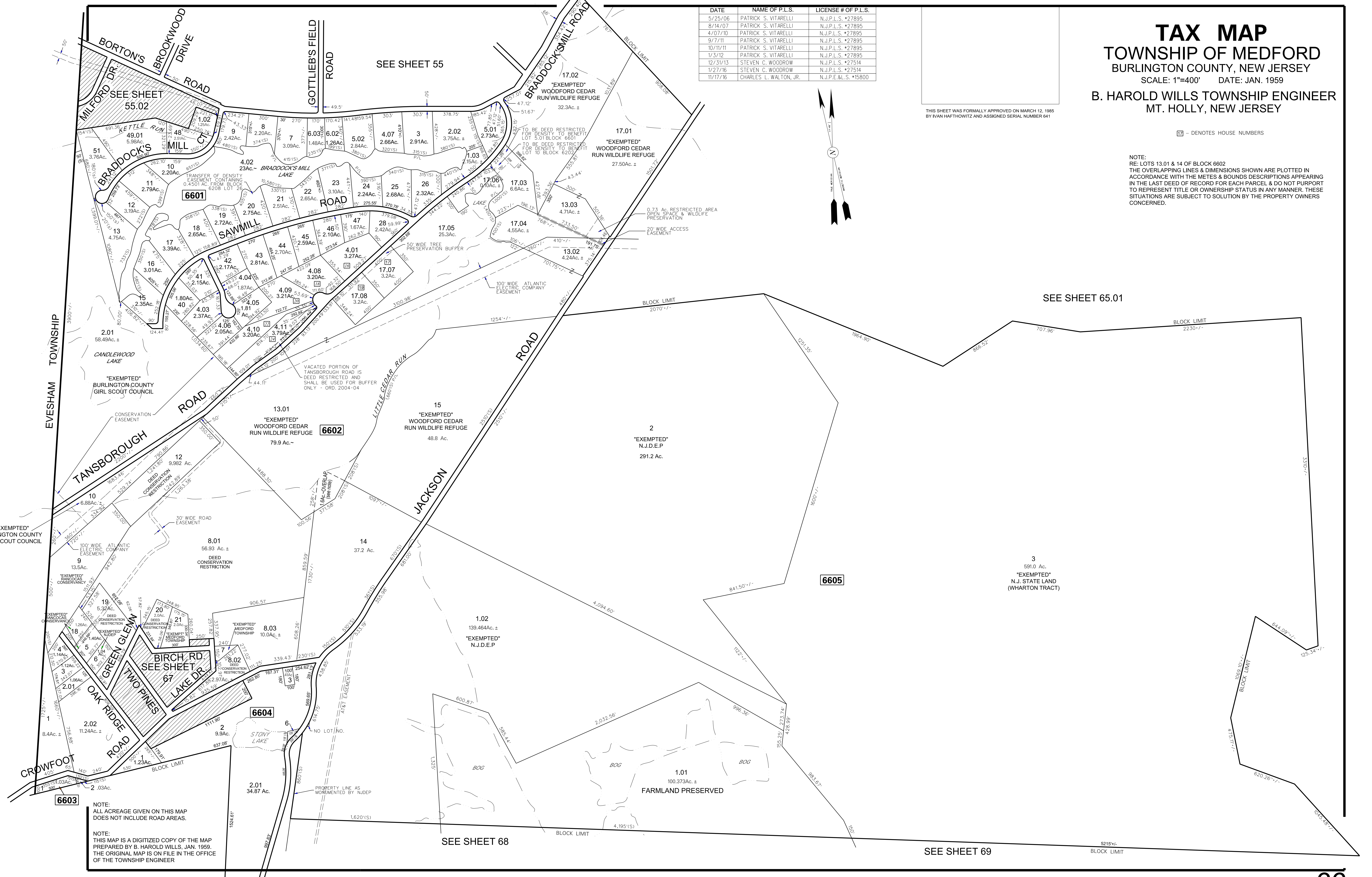
| DATE | NAME OF P.L.S. | LICENSE # OF P.L.S. |
|----------|------------------------|----------------------|
| 5/25/06 | PATRICK S. VITARELLI | N.J.P.L.S. *27895 |
| 8/14/07 | PATRICK S. VITARELLI | N.J.P.L.S. *27895 |
| 4/07/10 | PATRICK S. VITARELLI | N.J.P.L.S. *27895 |
| 9/7/11 | PATRICK S. VITARELLI | N.J.P.L.S. *27895 |
| 10/11/11 | PATRICK S. VITARELLI | N.J.P.L.S. *27895 |
| 1/3/12 | PATRICK S. VITARELLI | N.J.P.L.S. *27895 |
| 12/31/13 | STEVEN C. WOODROW | N.J.P.L.S. *27514 |
| 1/27/16 | STEVEN C. WOODROW | N.J.P.L.S. *27514 |
| 11/17/16 | CHARLES L. WALTON, JR. | N.J.P.E.&L.S. *15800 |

THIS SHEET WAS FORMALLY APPROVED ON MARCH 12, 1985 BY IVAN HAFTHOWITZ AND ASSIGNED SERIAL NUMBER 641



17 - DENOTES HOUSE NUMBERS

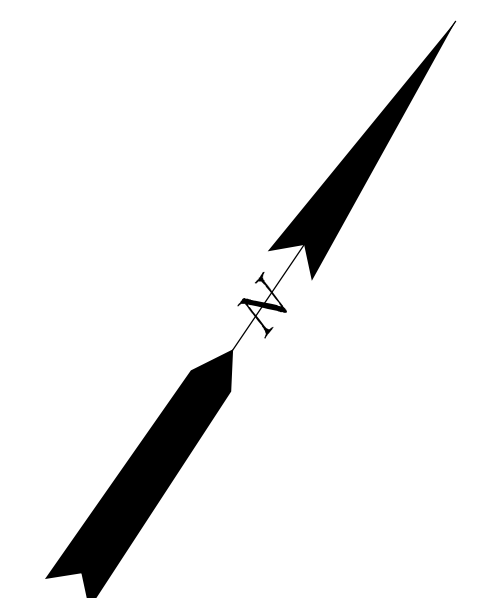
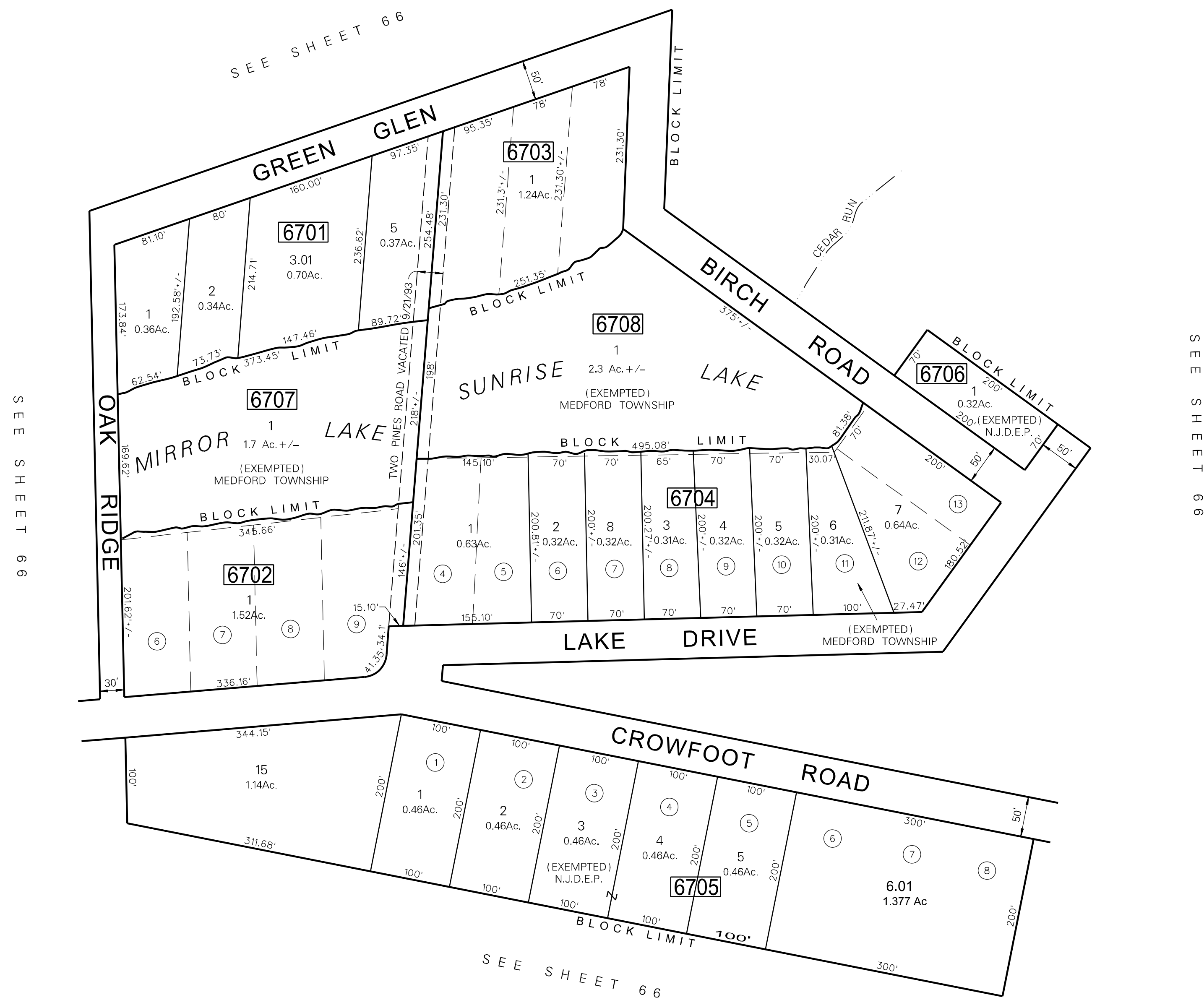
NOTE:
 RE: LOTS 13.01 & 14 OF BLOCK 6602
 THE OVERLAPPING LINES & DIMENSIONS SHOWN ARE PLOTTED IN ACCORDANCE WITH THE METES & BOUNDS DESCRIPTIONS APPEARING IN THE LAST DEED OF RECORD FOR EACH PARCEL & DO NOT PURPORT TO REPRESENT TITLE OR OWNERSHIP STATUS IN ANY MANNER. THESE SITUATIONS ARE SUBJECT TO SOLUTION BY THE PROPERTY OWNERS CONCERNED.



NOTE:
 ALL ACREAGE GIVEN ON THIS MAP DOES NOT INCLUDE ROAD AREAS.

NOTE:
 THIS MAP IS A DIGITIZED COPY OF THE MAP PREPARED BY B. HAROLD WILLS, JAN. 1959. THE ORIGINAL MAP IS ON FILE IN THE OFFICE OF THE TOWNSHIP ENGINEER

5215'±
 BLOCK LIMIT



SEE SHEET 66

SEE SHEET 66

SEE SHEET 66

| DATE | NAME OF P.L.S. | LICENSE # OF P.L.S. |
|----------|----------------------|---------------------|
| 12/03/07 | PATRICK S. VITARELLI | N.J.P.L.S. #27895 |
| 5/19/08 | PATRICK S. VITARELLI | N.J.P.L.S. #27895 |
| 12/31/12 | STEVEN C. WOODROW | N.J.P.L.S. #27514 |
| 12/31/13 | STEVEN C. WOODROW | N.J.P.L.S. #27514 |
| | | |
| | | |

NOTE:
ALL ACREAGE GIVEN ON THIS MAP DOES NOT INCLUDE ROAD AREAS.

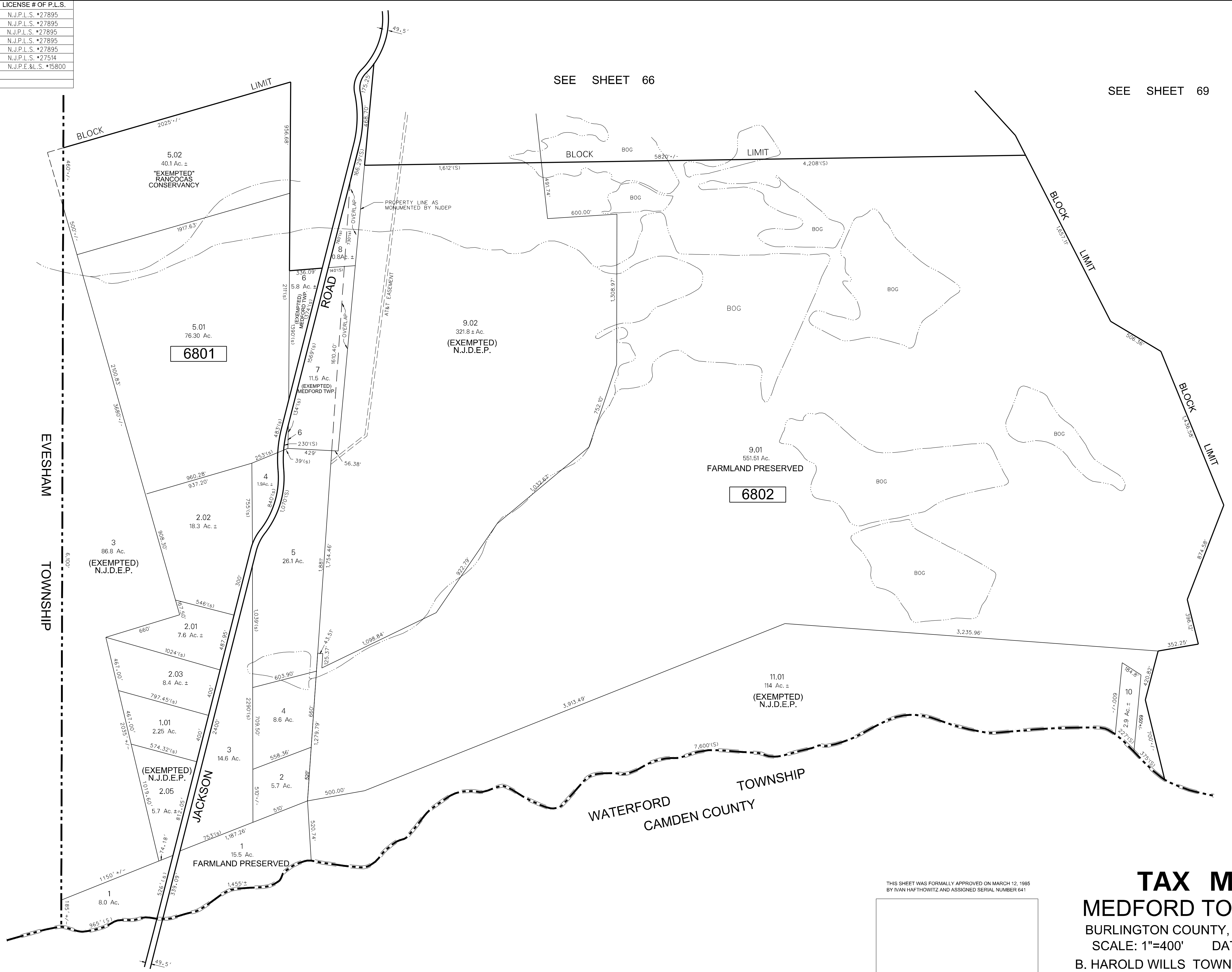
NOTE:
THE ENCIRCLED NOS. & LETTERS ARE LOT DESIGNATIONS SUNRISE LAKES, PLAN 1.

THIS SHEET IS A DIGITIZED COPY OF THE TAX MAP ORIGINALLY PREPARED BY B. HAROLD WILLS THE ORIGINAL IS ON FILE IN THE OFFICE OF THE TOWNSHIP ENGINEER

THIS SHEET WAS FORMALLY APPROVED ON MARCH 12, 1995 BY IVAN HATHOWITZ AND ASSIGNED SERIAL NUMBER 641


TAX MAP
MEDFORD TOWNSHIP
 BURLINGTON COUNTY, NEW JERSEY
 SCALE: 1"=100' DATE: JAN., 1959
 B. HAROLD WILLS TOWNSHIP ENGINEER
 MT. HOLLY, NEW JERSEY

| DATE | NAME OF P.L.S. | LICENSE # OF P.L.S. |
|----------|------------------------|----------------------|
| 5/25/06 | PATRICK S. VITARELLI | N.J.P.L.S. #27895 |
| 8/14/07 | PATRICK S. VITARELLI | N.J.P.L.S. #27895 |
| 4/07/10 | PATRICK S. VITARELLI | N.J.P.L.S. #27895 |
| 9/7/11 | PATRICK S. VITARELLI | N.J.P.L.S. #27895 |
| 10/11/11 | PATRICK S. VITARELLI | N.J.P.L.S. #27895 |
| 12/31/13 | STEVEN C. WOODROW | N.J.P.L.S. #27514 |
| 11/17/16 | CHARLES L. WALTON, JR. | N.J.P.E.&L.S. #15800 |



SEE SHEET 66

SEE SHEET 69



| DATE | REVISION |
|----------|--|
| 10-11-11 | BRICK ENT. SUBDIVISION 6802 9.01 9.02 |
| 9-09-11 | ADDED "EXEMPTED" RANCOCAS CONSERVANCY |
| 6-02-11 | REVISED LOT NUMBER & ACREAGE BLK 6802, LOT 3 |
| 9-25-08 | DIGITIZED TAX MAP SHEET 68 |

NOTES:
 [] DENOTES ADDRESS NUMBER
 ALL ACREAGE GIVEN ON THIS MAP DOES NOT INCLUDE ROAD AREAS.

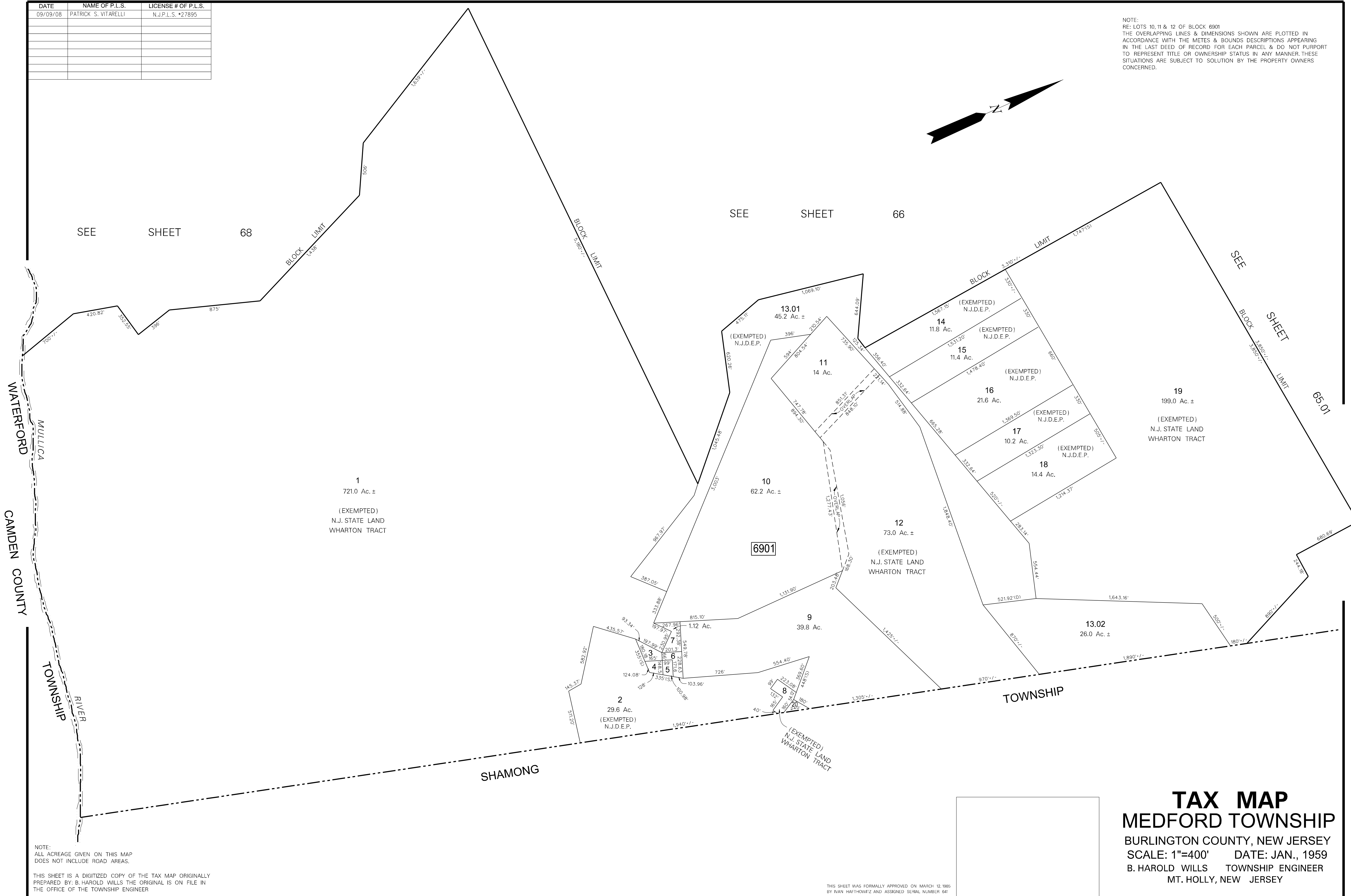
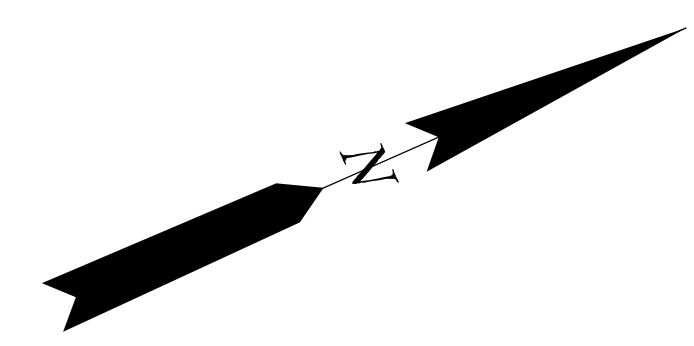
THIS SHEET IS A DIGITIZED COPY OF THE TAX MAP ORIGINALLY PREPARED BY: B. HAROLD WILLS. THE ORIGINAL IS ON FILE IN THE OFFICE OF THE TOWNSHIP ENGINEER

THIS SHEET WAS FORMALLY APPROVED ON MARCH 12, 1985 BY IVAN HAFTHOWITZ AND ASSIGNED SERIAL NUMBER 641

TAX MAP
MEDFORD TOWNSHIP
 BURLINGTON COUNTY, NEW JERSEY
 SCALE: 1"=400' DATE: JAN. 1959
 B. HAROLD WILLS TOWNSHIP ENGINEER
 MT. HOLLY, NEW JERSEY

| DATE | NAME OF P.L.S. | LICENSE # OF P.L.S. |
|----------|----------------------|---------------------|
| 09/09/08 | PATRICK S. VITARELLI | N.J.P.L.S. *27895 |
| | | |
| | | |
| | | |
| | | |
| | | |

NOTE:
 RE: LOTS 10, 11 & 12 OF BLOCK 6901
 THE OVERLAPPING LINES & DIMENSIONS SHOWN ARE PLOTTED IN ACCORDANCE WITH THE METES & BOUNDS DESCRIPTIONS APPEARING IN THE LAST DEED OF RECORD FOR EACH PARCEL & DO NOT PURPORT TO REPRESENT TITLE OR OWNERSHIP STATUS IN ANY MANNER, THESE SITUATIONS ARE SUBJECT TO SOLUTION BY THE PROPERTY OWNERS CONCERNED.



NOTE:
 ALL ACREAGE GIVEN ON THIS MAP DOES NOT INCLUDE ROAD AREAS.

THIS SHEET IS A DIGITIZED COPY OF THE TAX MAP ORIGINALLY PREPARED BY: B. HAROLD WILLS THE ORIGINAL IS ON FILE IN THE OFFICE OF THE TOWNSHIP ENGINEER

THIS SHEET WAS FORMALLY APPROVED ON MARCH 12, 2005 BY IVAN HAFIHOWITZ AND ASSIGNED SERIAL NUMBER 647

TAX MAP
MEDFORD TOWNSHIP
 BURLINGTON COUNTY, NEW JERSEY
 SCALE: 1"=400' DATE: JAN., 1959
 B. HAROLD WILLS TOWNSHIP ENGINEER
 MT. HOLLY, NEW JERSEY